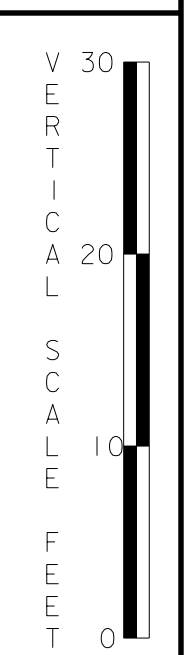
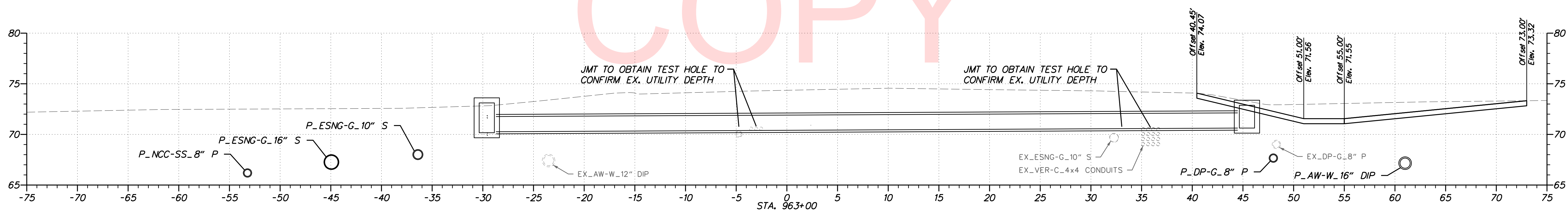
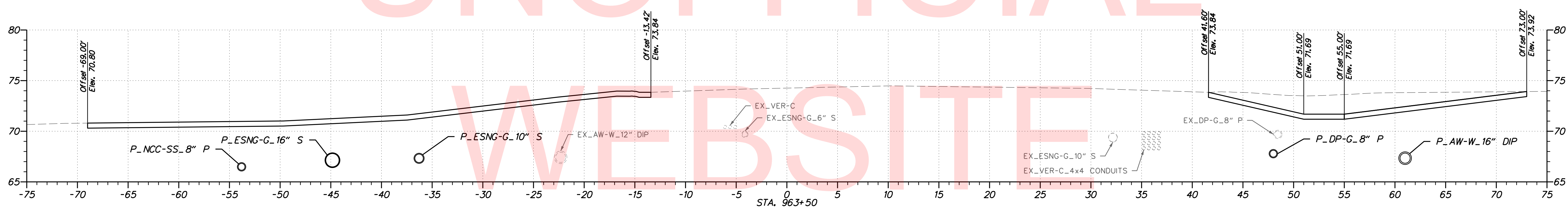
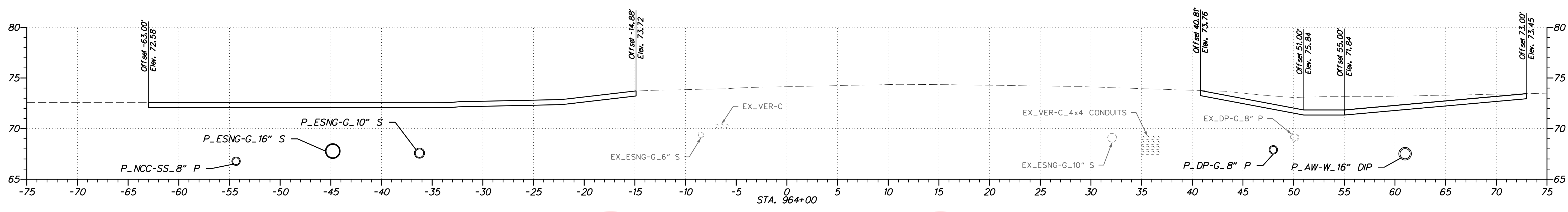




DATE: 6/22/2018  
 PLOTTED BY: GABEL  
 FILE LOCATION: Q:\INDE\1105000\_017\_SR\_72\_MCCOY\_RD\_TO\_SR\CADD\XSS.DGN [ SHEET: XS2 ]



UNOFFICIAL  
 WEBSITE  
 COPY



ADDENDUMS / REVISIONS	

NOT TO SCALE

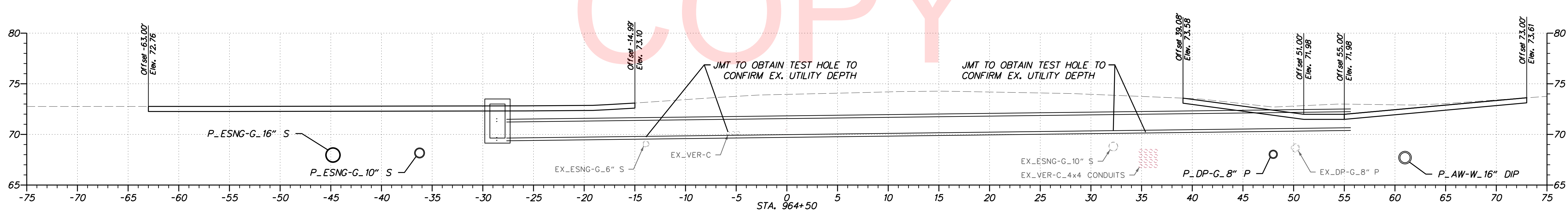
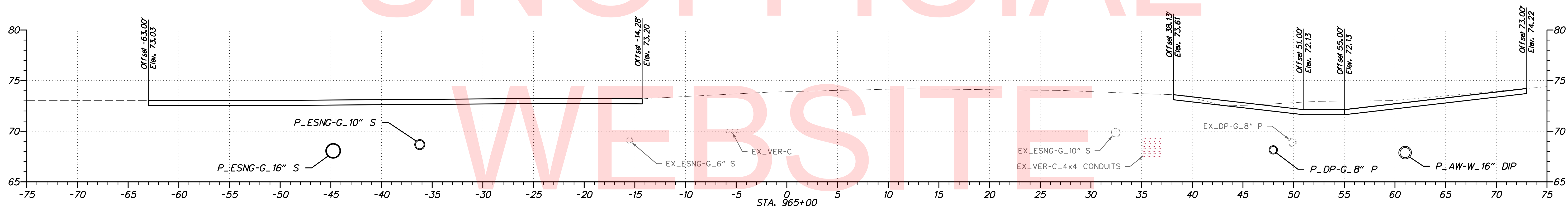
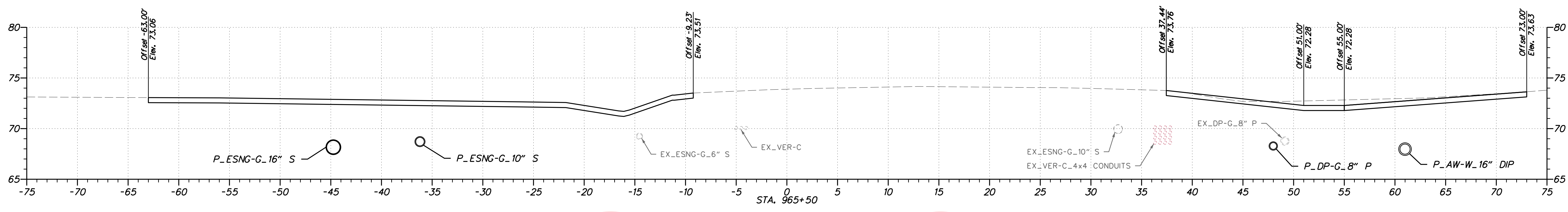
SR 72, ADVANCED UTILITY  
 RELOCAITON FROM MCCOY  
 ROAD TO SR 71

CONTRACT	BRIDGE NO.	N/A
T201401101	DESIGNED BY:CGG	
COUNTY	CHECKED BY:BPH	
NEW CASTLE		

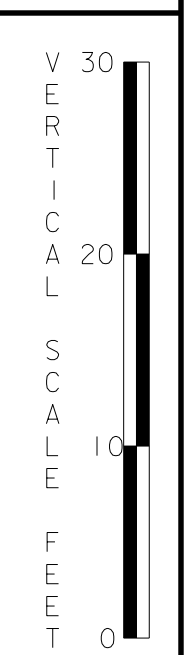
CROSS SECTION

SHEET NO.	2
TOTAL SHTS.	54

PLOTTED BY: GABEL DATE: 6/22/2018  
 FILE LOCATION: Q:\INDE\110500\_017\_SR\_72\_MCCOY\_RD\_TO\_SR\CADD\XSS.DGN [ SHEET: XS3 ]



UNOFFICIAL  
 WEBSITE  
 COPY



ADDENDUMS / REVISIONS	

**NOT TO SCALE**

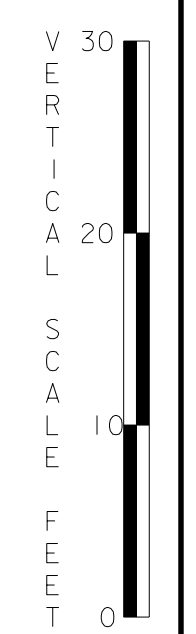
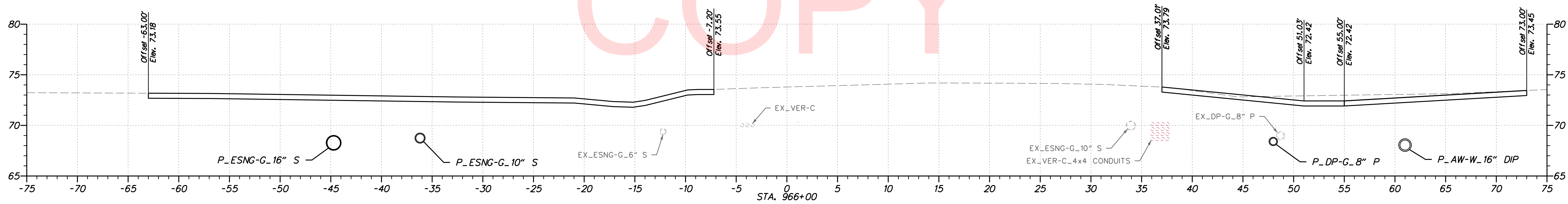
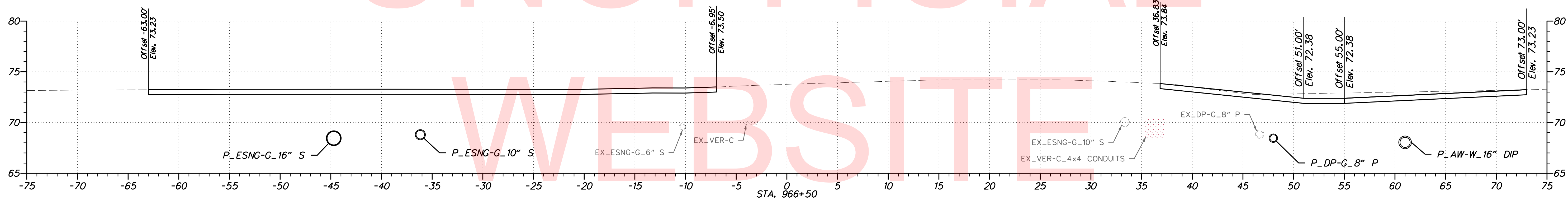
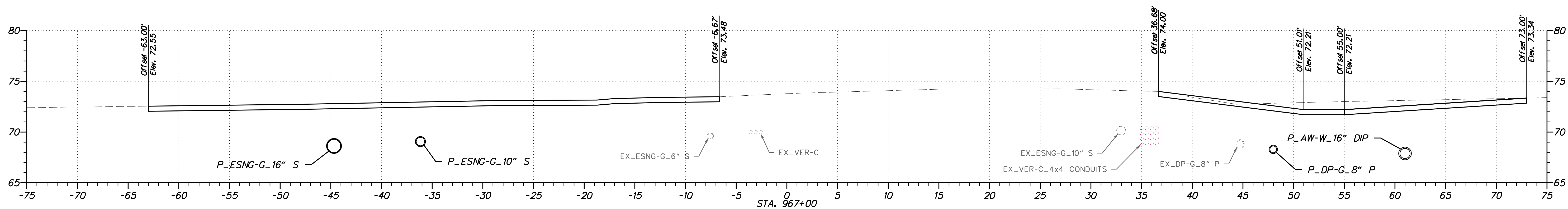
**SR 72, ADVANCED UTILITY  
 RELOCAITON FROM MCCOY  
 ROAD TO SR 71**

CONTRACT	BRIDGE NO.	N/A
T201401101	DESIGNED BY:CGG	
COUNTY	CHECKED BY:BPH	
NEW CASTLE		

**CROSS SECTION**

SHEET NO.	3
TOTAL SHTS.	54

PLOTTED BY: GABEL DATE: 6/22/2018  
 FILE LOCATION: Q:\INDE\1105000\017\_SR\_72\_MCCOY\_RD\_TO\_SR\_CADD\XS.DGN [ SHEET: XS4 ]



UNOFFICIAL  
 WEBSITE  
 COPY



ADDENDUMS / REVISIONS

NOT TO SCALE

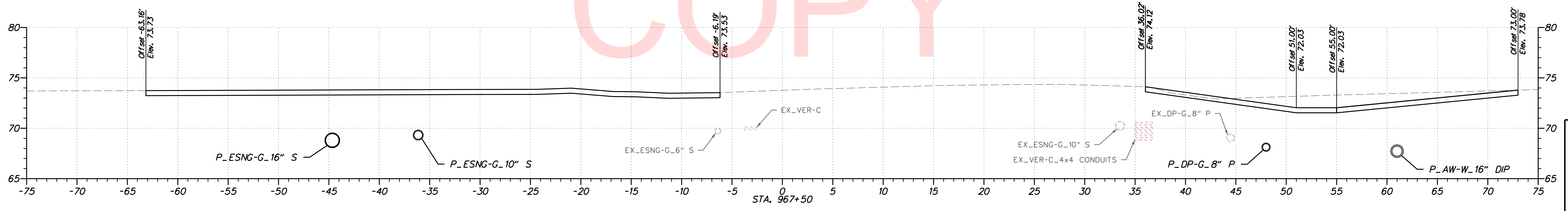
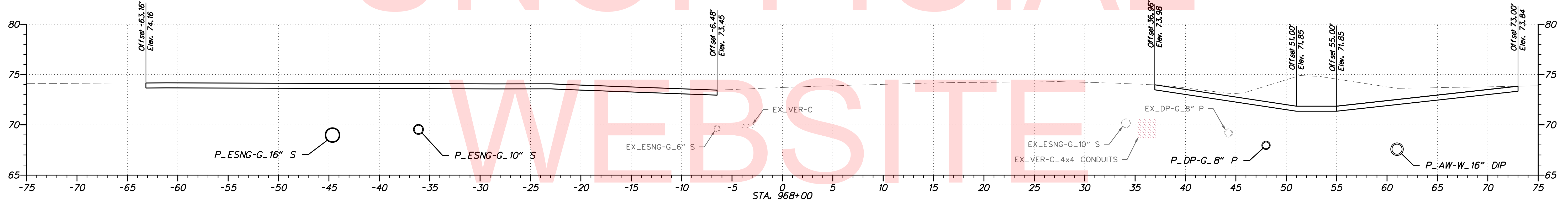
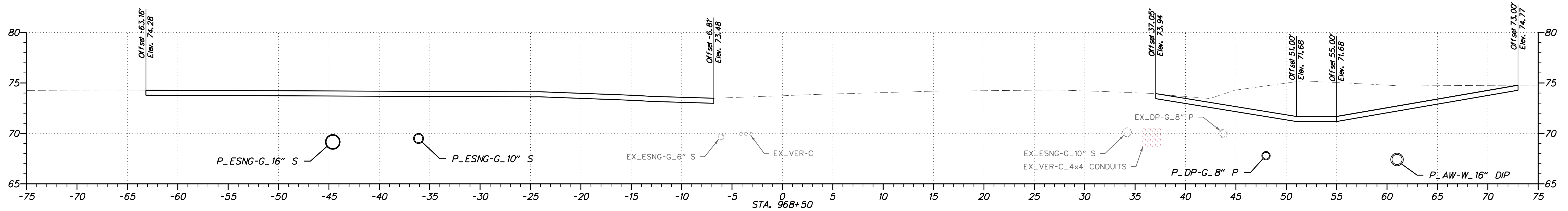
SR 72, ADVANCED UTILITY  
 RELOCAITON FROM MCCOY  
 ROAD TO SR 71

CONTRACT	BRIDGE NO.	N/A
T201401101	DESIGNED BY:CGG	
COUNTY	CHECKED BY:BPH	
NEW CASTLE		

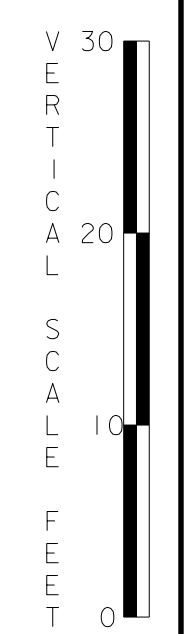
CROSS SECTION

SHEET NO.
4
TOTAL SHTS.
54

PLOTTED BY: GABEL DATE: 6/22/2018  
 FILE LOCATION: Q:\INDE\110500-017\_SR\_72\_MCCOY\_RD\_TO\_SR\_CADD\XSS.DGN [ SHEET: XS5 ]



UNOFFICIAL  
 WEBSITE  
 COPY



ADDENDUMS / REVISIONS	

**NOT TO SCALE**

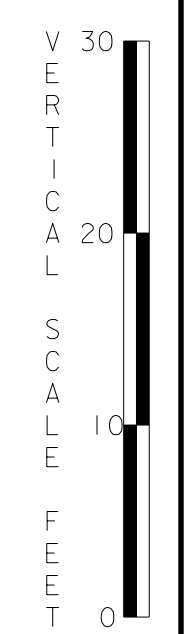
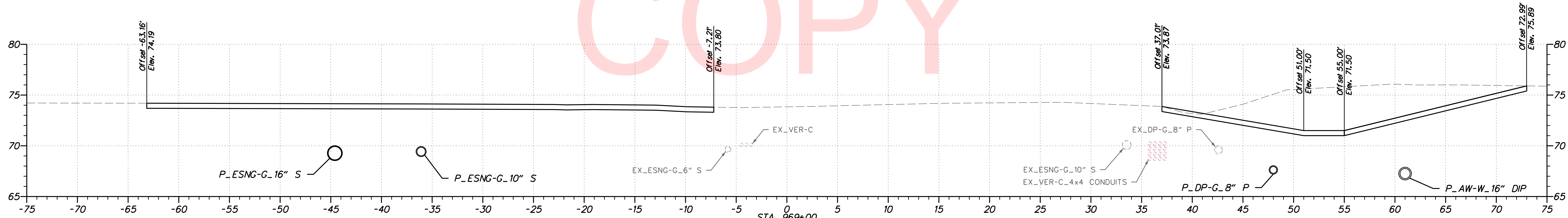
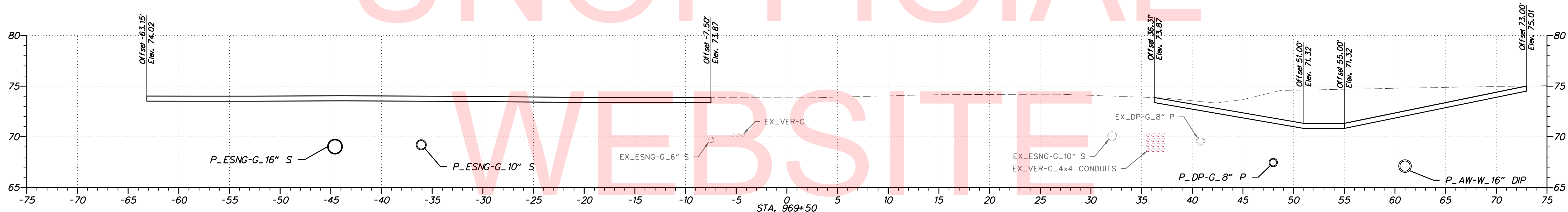
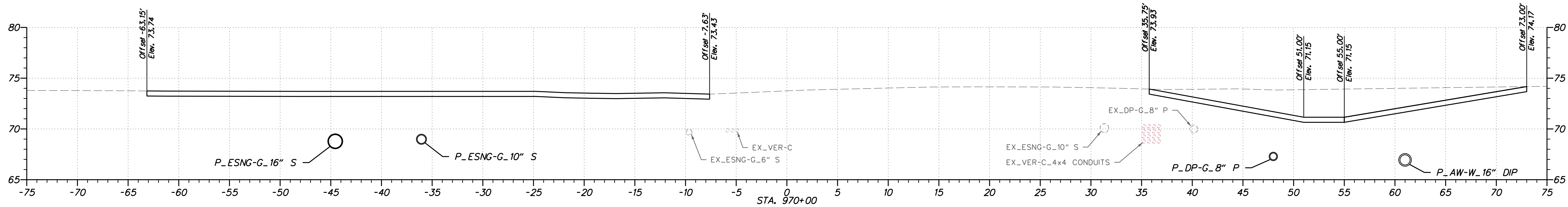
**SR 72, ADVANCED UTILITY  
 RELOCAITON FROM MCCOY  
 ROAD TO SR 71**

CONTRACT	BRIDGE NO.	N/A
T201401101	DESIGNED BY:CGG	
COUNTY	CHECKED BY:BPH	
NEW CASTLE		

**CROSS SECTION**

SHEET NO.	5
TOTAL SHTS.	54

PLOTTED BY: GABEL DATE: 6/22/2018  
 FILE LOCATION: Q:\INDE\110500-017\_SR\_72\_MCCOY\_RD\_TO\_SR\_CADD\XS.DGN [ SHEET: XS6 ]



UNOFFICIAL  
 WEBSITE  
 COPY

ADDENDUMS / REVISIONS

NOT TO SCALE

SR 72, ADVANCED UTILITY  
 RELOCAITON FROM MCCOY  
 ROAD TO SR 71

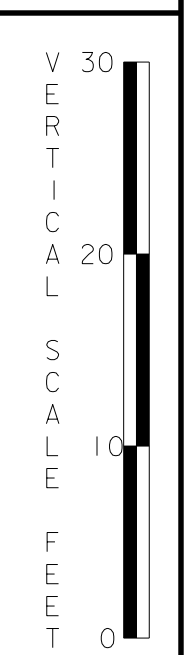
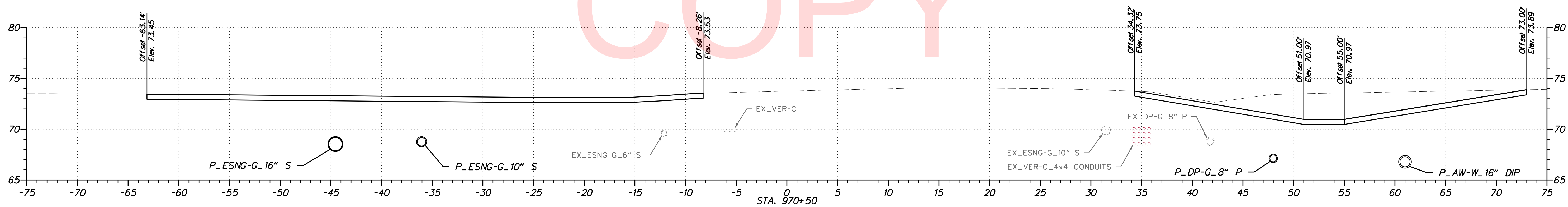
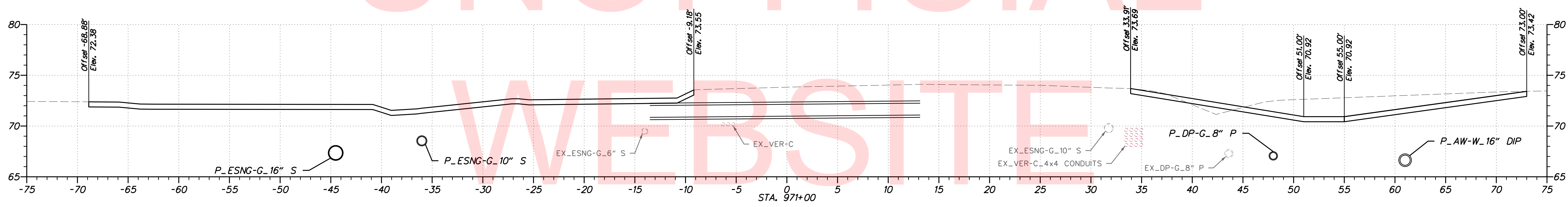
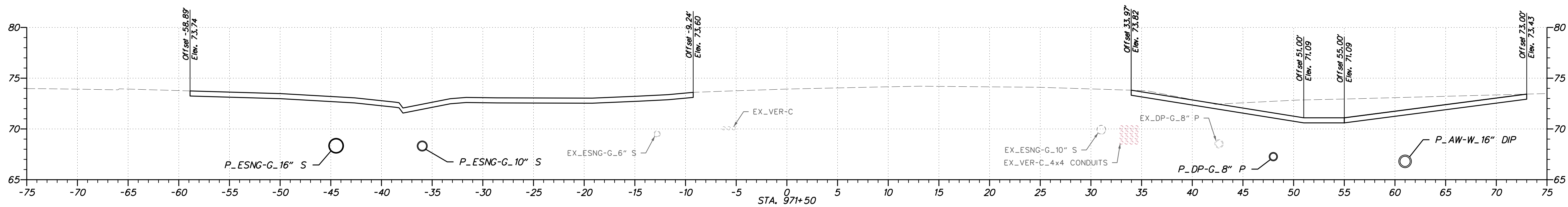
CONTRACT	BRIDGE NO.	N/A
T201401101	DESIGNED BY:CGG	
COUNTY	CHECKED BY:BPH	
NEW CASTLE		

CROSS SECTION

SHEET NO.	6
TOTAL SHTS.	54



PLOTTED BY: GABEL DATE: 6/22/2018  
 FILE LOCATION: Q:\INDE\110500-017\_SR\_72\_MCCOY\_RD\_TO\_SR\_CADD\XS.DGN [ SHEET: XS7 ]



UNOFFICIAL  
 WEBSITE  
 COPY



ADDENDUMS / REVISIONS	

NOT TO SCALE

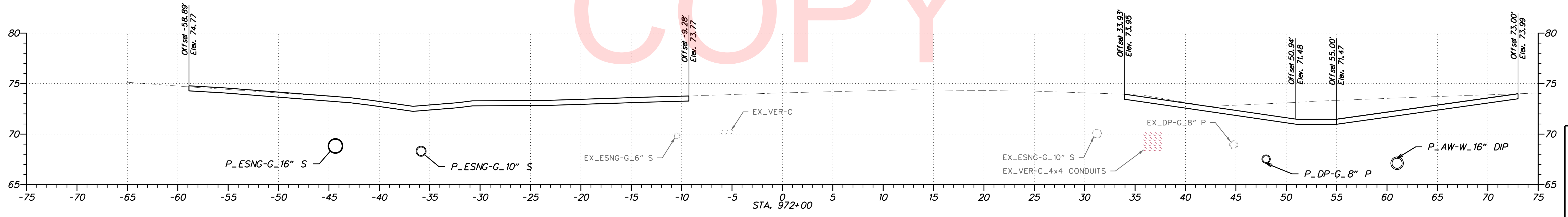
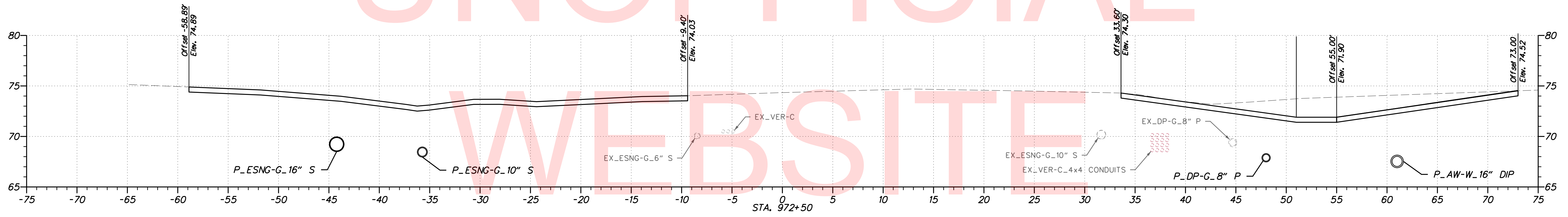
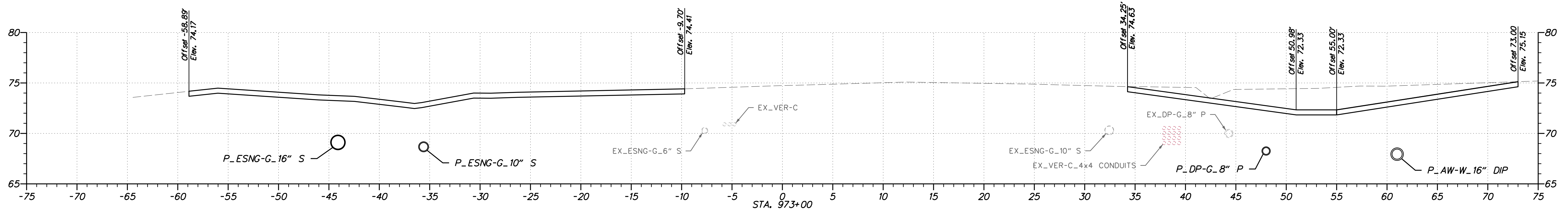
**SR 72, ADVANCED UTILITY  
 RELOCAITON FROM MCCOY  
 ROAD TO SR 71**

CONTRACT	BRIDGE NO.	N/A
T201401101	DESIGNED BY:CGG	
COUNTY	CHECKED BY:BPH	
NEW CASTLE		

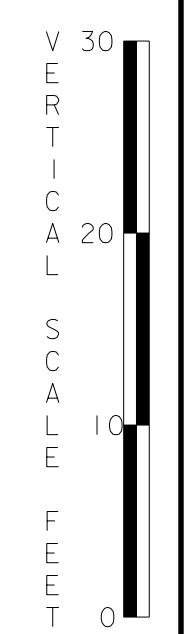
**CROSS SECTION**

SHEET NO.	7
TOTAL SHTS.	54

PLOTTED BY: GABEL DATE: 6/22/2018  
 FILE LOCATION: Q:\INDE\110500\017\_SR\_72\_MCCOY\_RD\_TO\_SR\CADD\XSS.DGN [ SHEET: XS8 ]



UNOFFICIAL  
 WEBSITE  
 COPY



ADDENDUMS / REVISIONS	

NOT TO SCALE

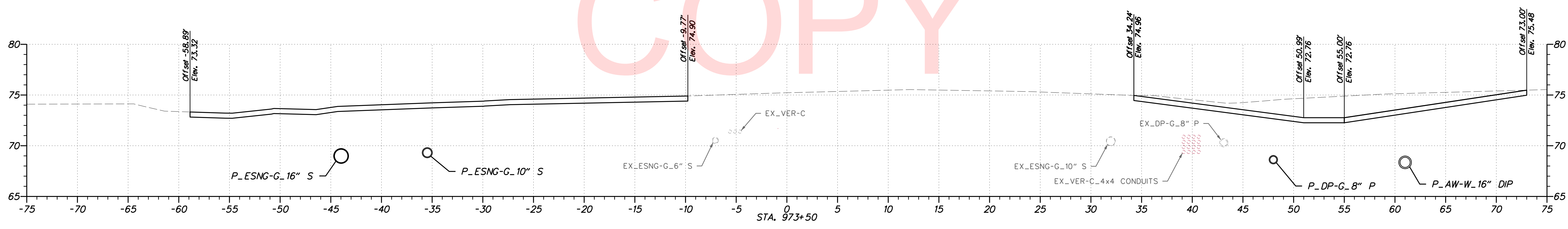
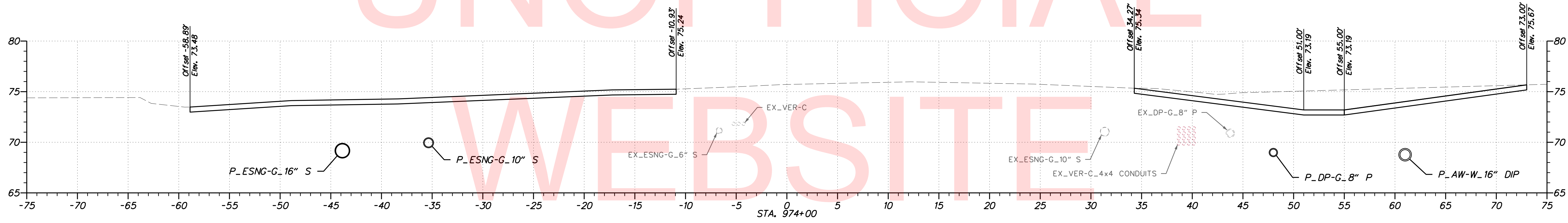
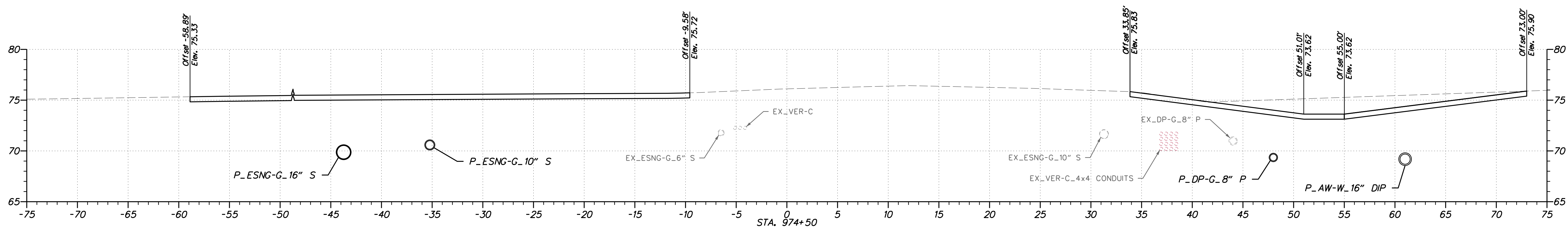
**SR 72, ADVANCED UTILITY  
 RELOCAITON FROM MCCOY  
 ROAD TO SR 71**

CONTRACT	BRIDGE NO.	N/A
T201401101	DESIGNED BY:CGG	
COUNTY	CHECKED BY:BPH	
NEW CASTLE		

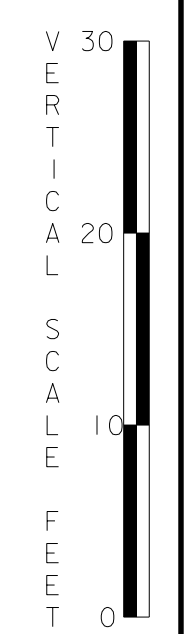
<b>CROSS SECTION</b>
SHEET NO. 8
TOTAL SHTS. 54



PLOTTED BY: GABEL DATE: 6/22/2018  
 FILE LOCATION: Q:\INDE\1105000\017\_SR\_72\_MCCOY\_RD\_TO\_SR\_CADD\XS.DGN [ SHEET: XS9 ]



UNOFFICIAL  
 WEBSITE  
 COPY



ADDENDUMS / REVISIONS	

NOT TO SCALE

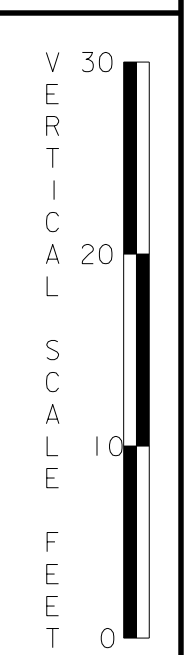
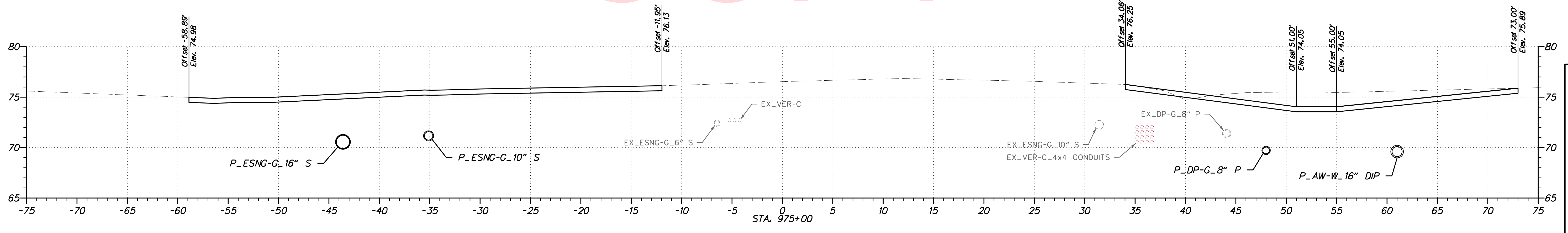
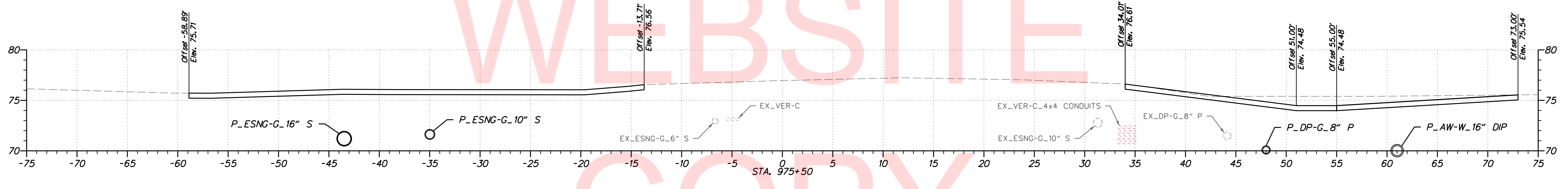
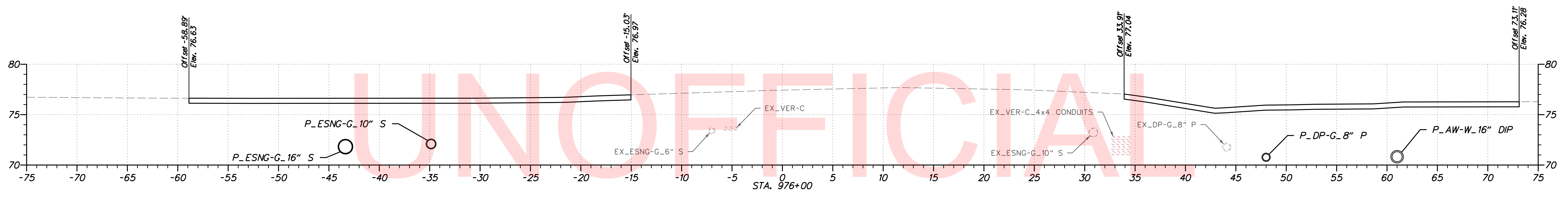
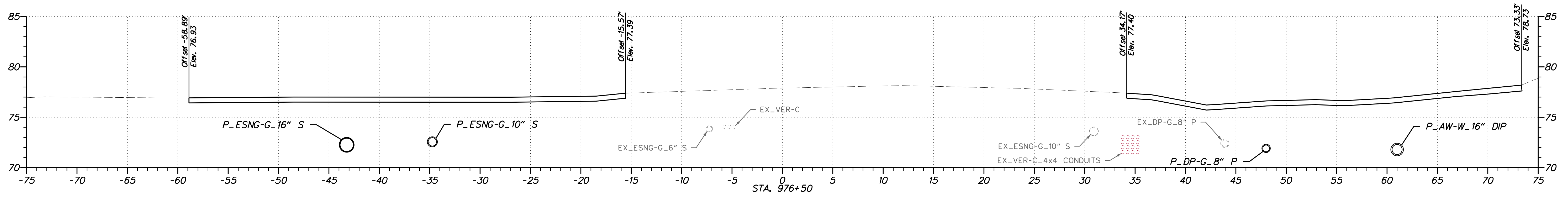
**SR 72, ADVANCED UTILITY  
 RELOCAITON FROM MCCOY  
 ROAD TO SR 71**

CONTRACT	BRIDGE NO.	N/A
T201401101	DESIGNED BY:CGG	
COUNTY	CHECKED BY:BPH	
NEW CASTLE		

**CROSS SECTION**

SHEET NO.	9
TOTAL SHTS.	54

PLOTTED BY: GABEL DATE: 6/22/2018  
 FILE LOCATION: Q:\INDE.110500\_017\_SR\_72\_MCCOY\_RD\_TO\_SR\CADD\XS.DGN [ SHEET: XS10 ]



ADDENDUMS / REVISIONS	

NOT TO SCALE

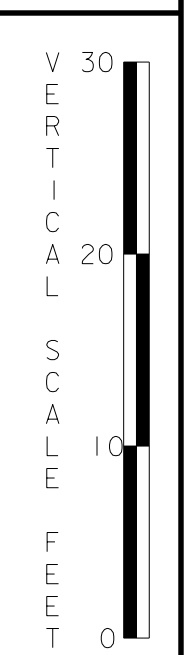
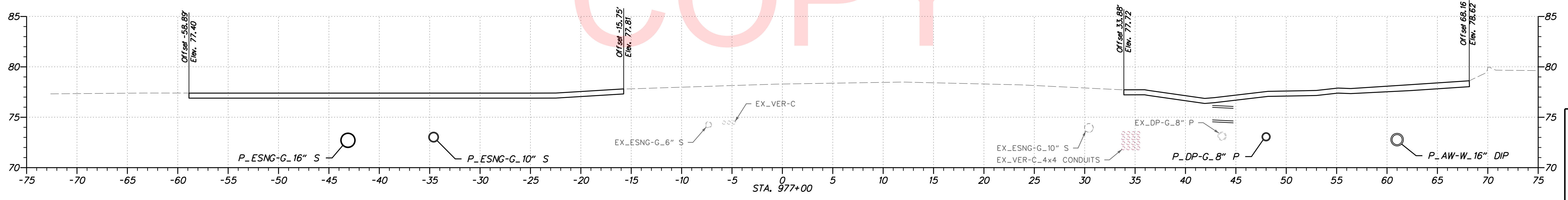
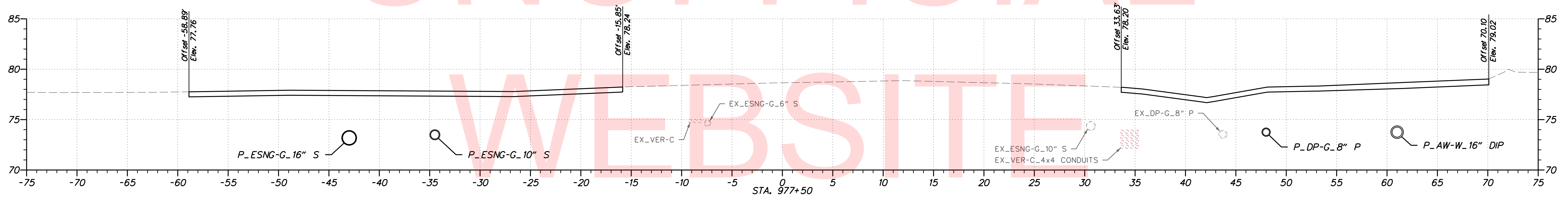
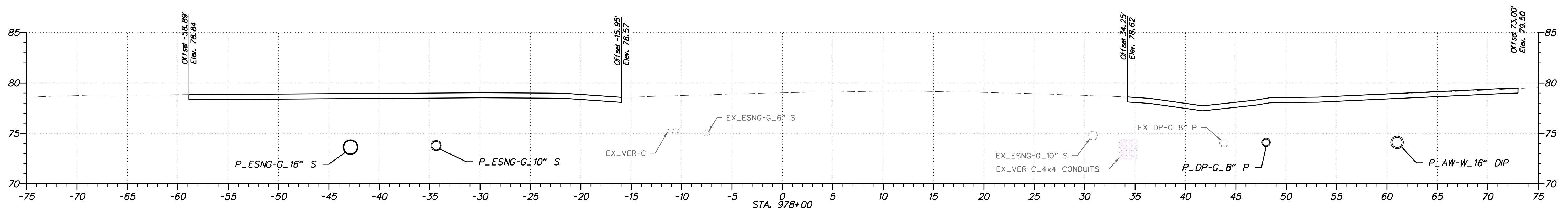
SR 72, ADVANCED UTILITY RELOCAITON FROM MCCOY ROAD TO SR 71

CONTRACT	BRIDGE NO.	N/A
T201401101	DESIGNED BY:CGG	
COUNTY	CHECKED BY:BPH	
NEW CASTLE		

CROSS SECTION

SHEET NO.	10
TOTAL SHTS.	54

PLOTTED BY: GABEL DATE: 6/22/2018  
 FILE LOCATION: Q:\INDE\110500\017\_SR\_72\_MCCOY\_RD\_TO\_SR\_CADD\XS.DGN [ SHEET: XS11 ]



UNOFFICIAL  
 WEBSITE  
 COPY



ADDENDUMS / REVISIONS	

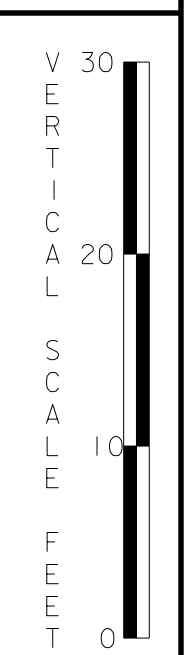
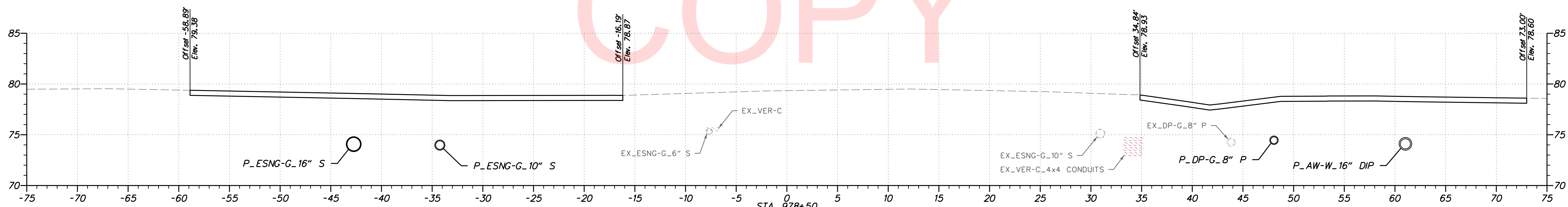
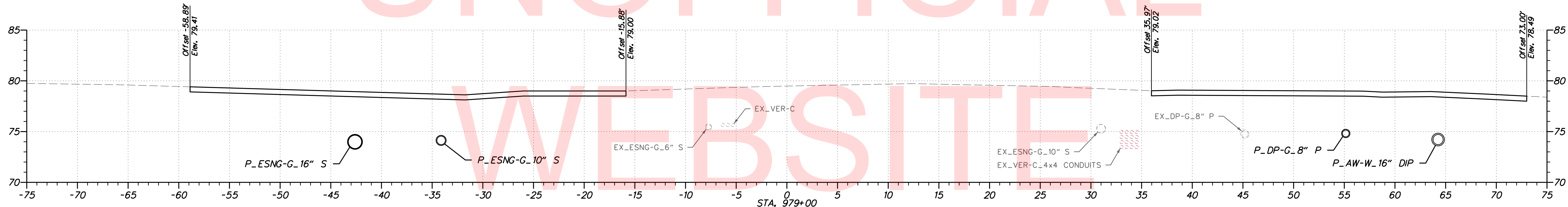
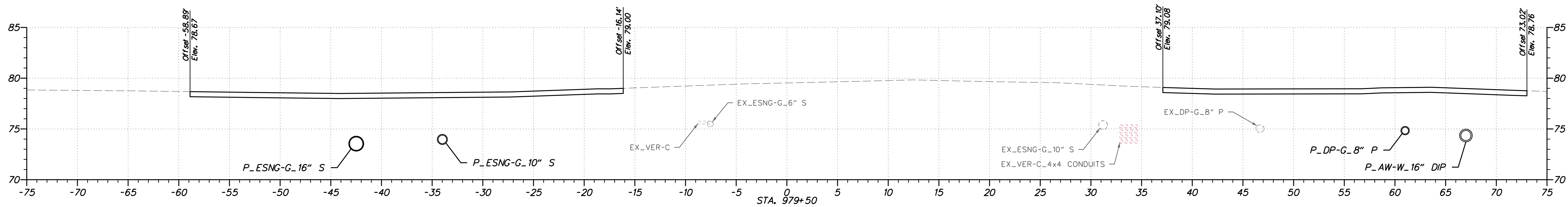
NOT TO SCALE

**SR 72, ADVANCED UTILITY  
 RELOCATION FROM MCCOY  
 ROAD TO SR 71**

CONTRACT	BRIDGE NO.	N/A
T201401101	DESIGNED BY:CGG	
COUNTY	CHECKED BY:BPH	
NEW CASTLE		

<b>CROSS SECTION</b>
SHEET NO. 11
TOTAL SHTS. 54

PLOTTED BY: GABEL DATE: 6/22/2018  
 FILE LOCATION: Q:\INDE\110500\_017\_SR\_72\_MCCOY\_RD\_TO\_SR\CADD\XSS.DGN [ SHEET: XS12 ]



UNOFFICIAL  
 WEBSITE  
 COPY



ADDENDUMS / REVISIONS	

NOT TO SCALE

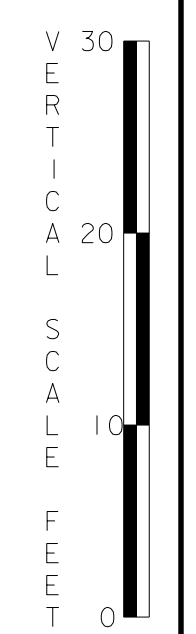
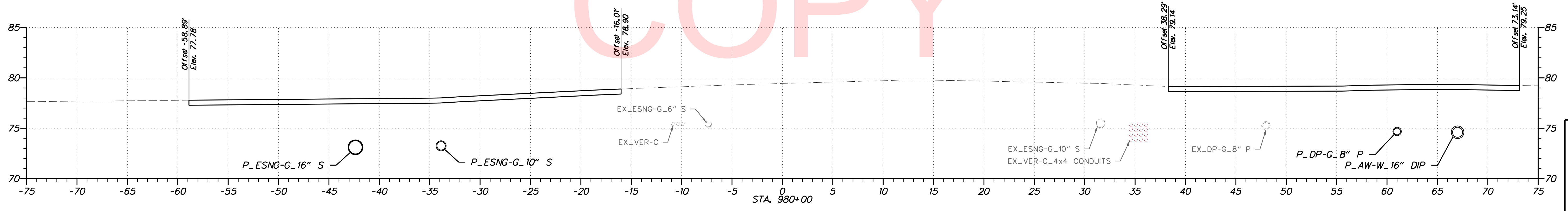
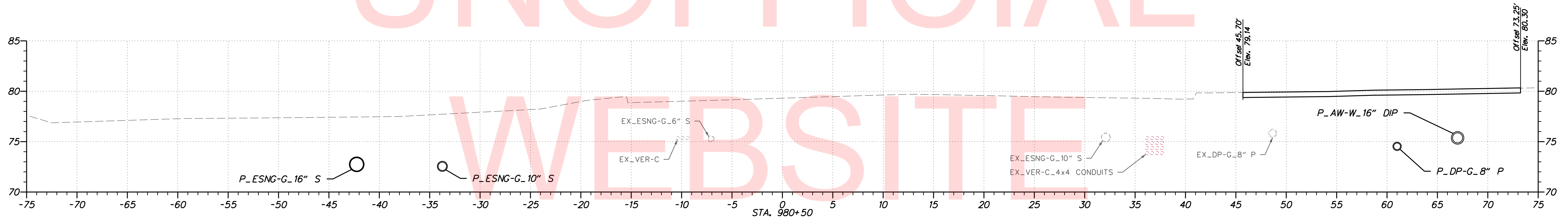
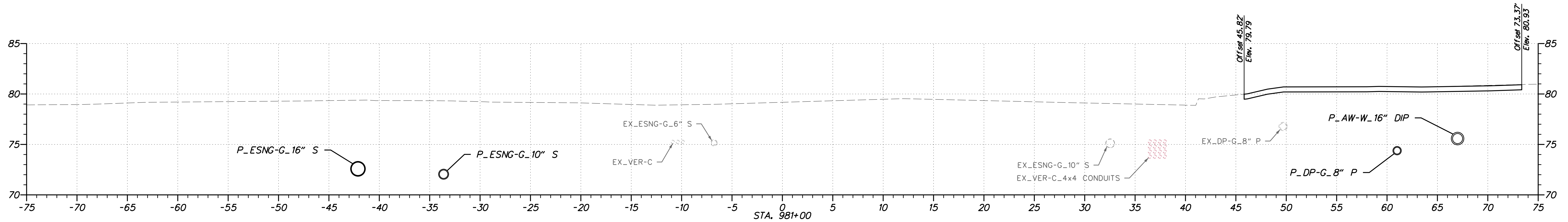
**SR 72, ADVANCED UTILITY  
 RELOCAITON FROM MCCOY  
 ROAD TO SR 71**

CONTRACT	BRIDGE NO.	N/A
T201401101	DESIGNED BY:CGG	
COUNTY	CHECKED BY:BPH	
NEW CASTLE		

**CROSS SECTION**

SHEET NO.	12
TOTAL SHTS.	54

UNOFFICIAL  
WEBSITE  
COPY



PLOTTED BY: GABEL DATE: 6/22/2018  
 FILE LOCATION: Q:\INDE\110500-017\_SR-72\_MCCOY\_RD\_TO\_SR\CADD\XSS.DGN [ SHEET: XS13 ]



ADDENDUMS / REVISIONS	

**NOT TO SCALE**

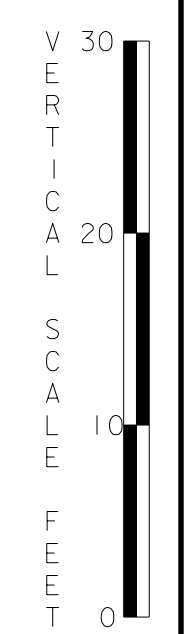
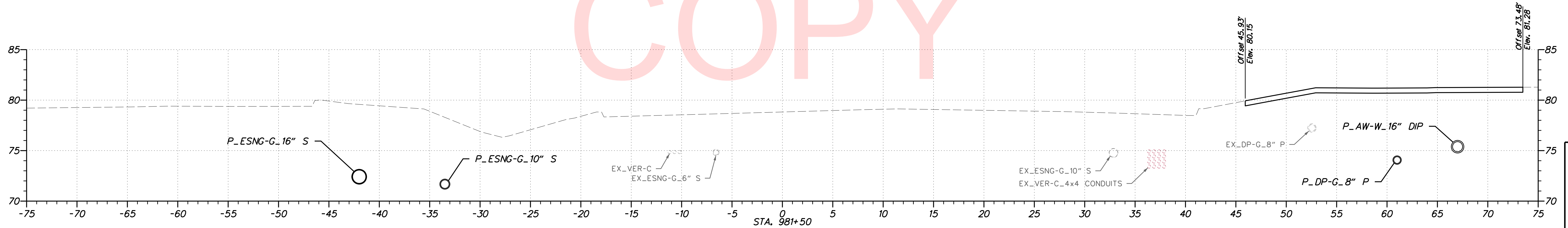
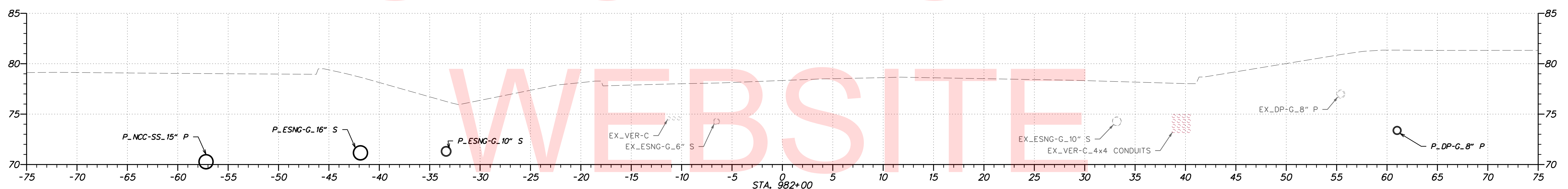
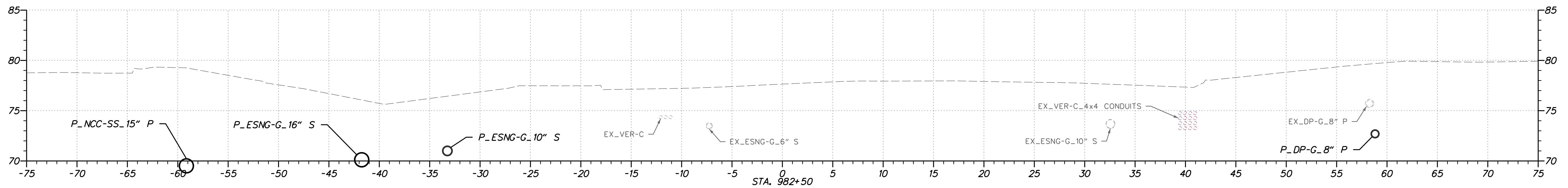
**SR 72, ADVANCED UTILITY  
RELOCATON FROM MCCOY  
ROAD TO SR 71**

CONTRACT	BRIDGE NO.	N/A
T201401101	DESIGNED BY:CGG	
COUNTY	CHECKED BY:BPH	
NEW CASTLE		

**CROSS SECTION**

SHEET NO.	13
TOTAL SHTS.	54

UNOFFICIAL  
WEBSITE  
COPY



PLOTTED BY: GABEL DATE: 6/22/2018  
 FILE LOCATION: Q:\INDE\110500\017\_SR\_72\_MCCOY\_RD\_TO\_SR\CADD\XSS.DGN [ SHEET: XS14 ]



ADDENDUMS / REVISIONS	

NOT TO SCALE

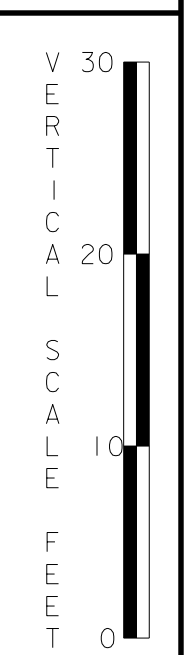
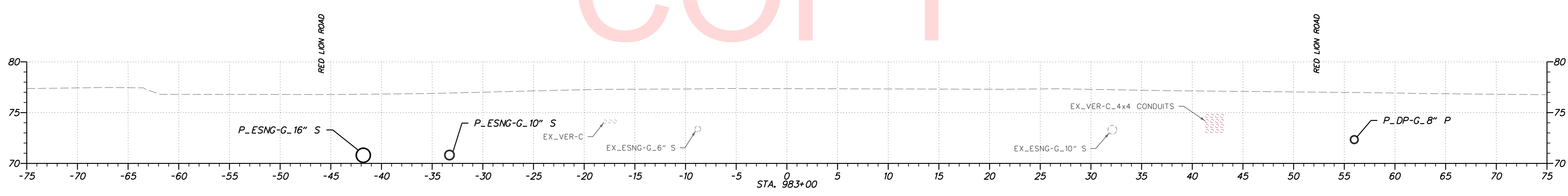
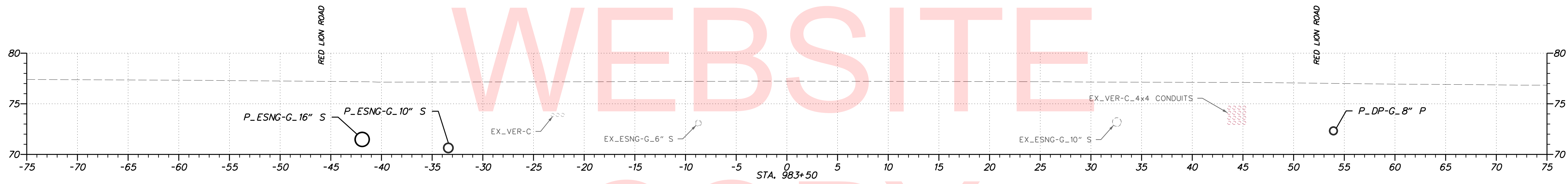
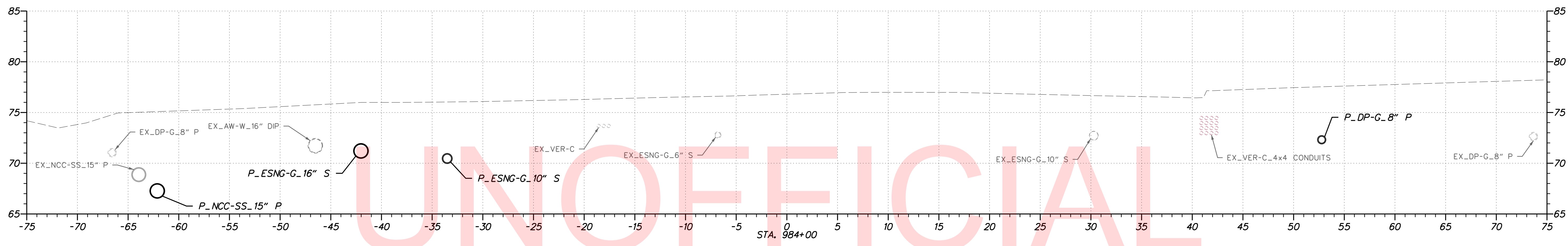
**SR 72, ADVANCED UTILITY  
 RELOCAITON FROM MCCOY  
 ROAD TO SR 71**

CONTRACT	BRIDGE NO.	N/A
T201401101	DESIGNED BY:CGG	
COUNTY	CHECKED BY: BPH	
NEW CASTLE		

**CROSS SECTION**

SHEET NO.	14
TOTAL SHTS.	54

DATE: 6/22/2018  
 PLOTTED BY: GABEL  
 FILE LOCATION: Q:\INDE\110500-017\_SR-72\_MCCOY\_RD\_TO\_SR\CADD\XSS.DGN [ SHEET: XS15 ]



UNOFFICIAL  
 WEBSITE  
 COPY



ADDENDUMS / REVISIONS	

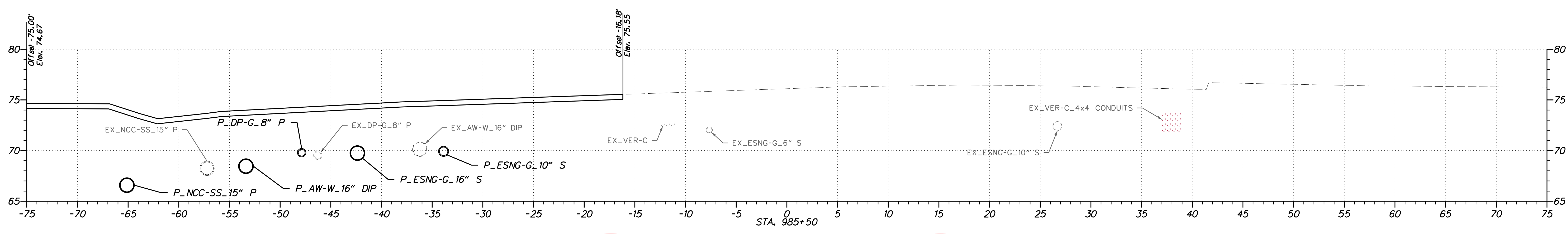
NOT TO SCALE

SR 72, ADVANCED UTILITY  
 RELOCAITON FROM MCCOY  
 ROAD TO SR 71

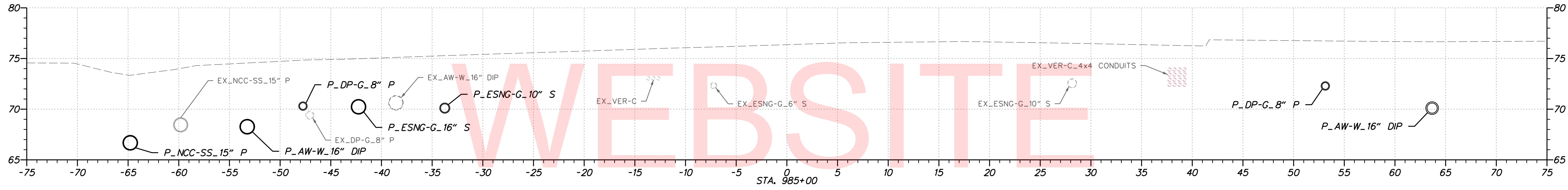
CONTRACT	BRIDGE NO.	N/A
T201401101	DESIGNED BY:CGG	
COUNTY	CHECKED BY:BPH	
NEW CASTLE		

CROSS SECTION

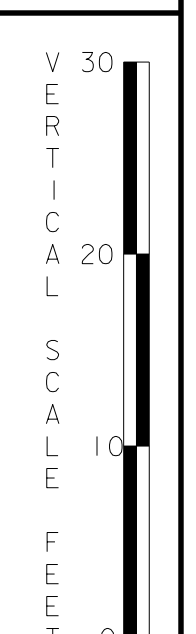
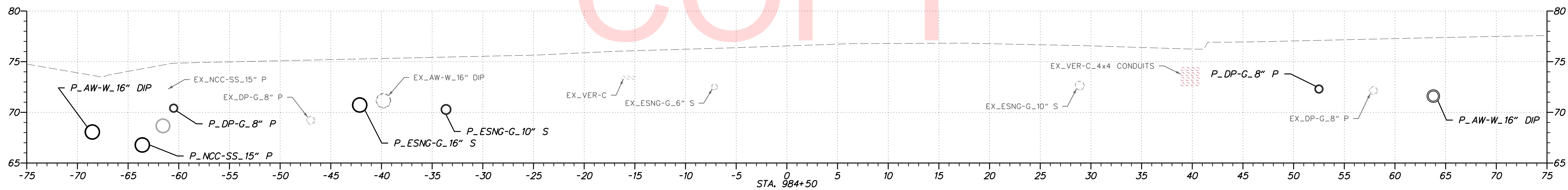
SHEET NO.	15
TOTAL SHTS.	54



UNOFFICIAL



COPY



PLOTTED BY: GABEL DATE: 6/22/2018  
 FILE LOCATION: Q:\INDE\110500-017\_SR-72\_MCCOY\_RD\_TO\_SR\CADD\XSS.DGN [ SHEET: XS16 ]



ADDENDUMS / REVISIONS	

NOT TO SCALE

SR 72, ADVANCED UTILITY  
RELOCAITON FROM MCCOY  
ROAD TO SR 71

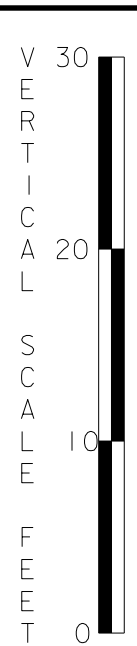
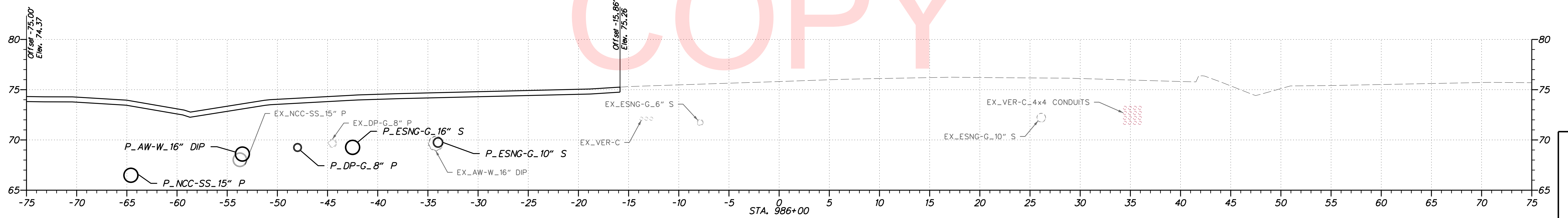
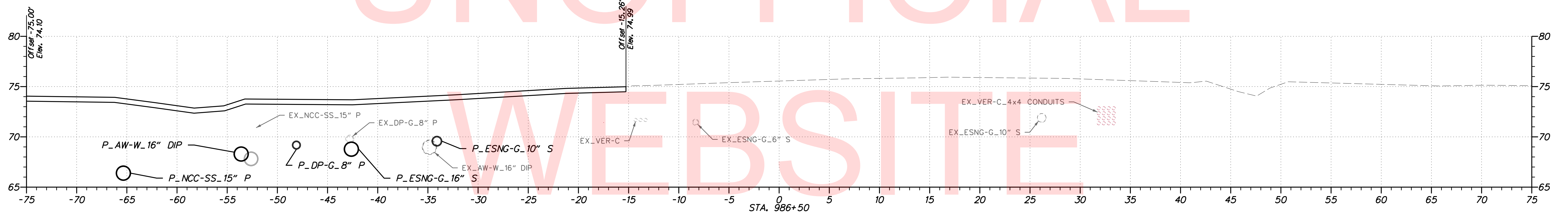
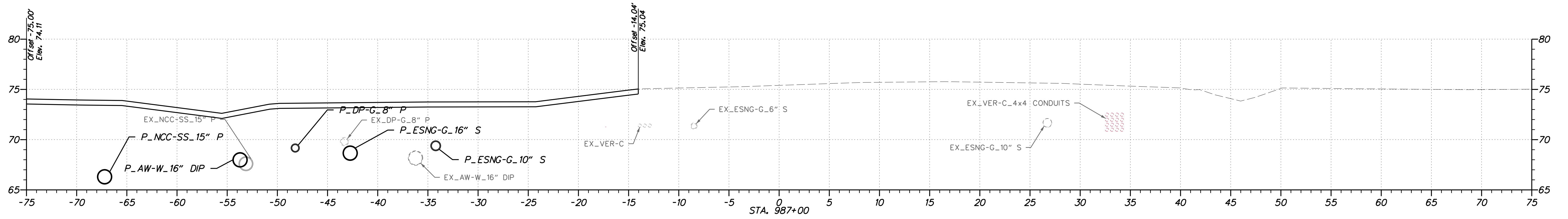
CONTRACT	BRIDGE NO.	N/A
T201401101	DESIGNED BY:CGG	
COUNTY	CHECKED BY:BPH	
NEW CASTLE		

CROSS SECTION

SHEET NO.	16
TOTAL SHTS.	54



PLOTTED BY: GABEL DATE: 6/22/2018  
 FILE LOCATION: Q:\INDE\110500\017\_SR\_72\_MCCOY\_RD\_TO\_SR\_CADD\XS.DGN [ SHEET: XS17 ]



UNOFFICIAL  
 WEBSITE  
 COPY



ADDENDUMS / REVISIONS	

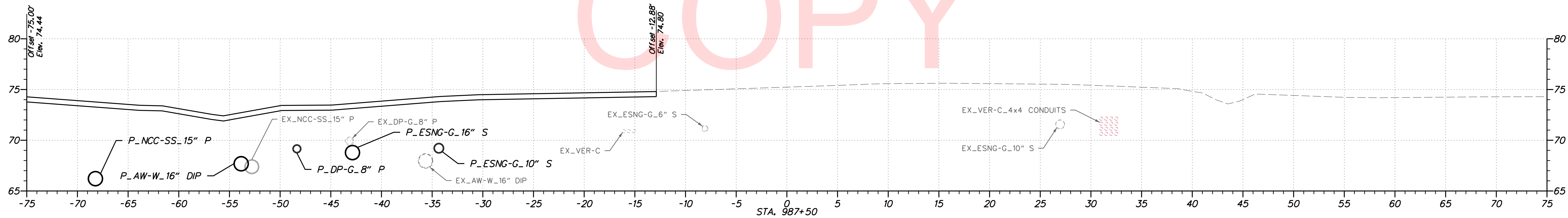
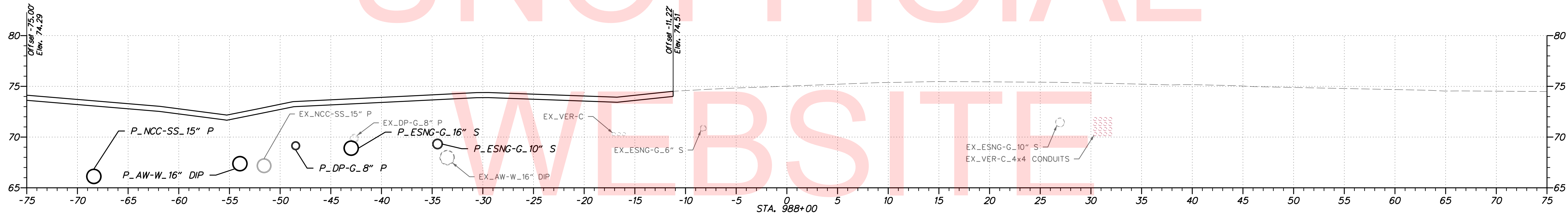
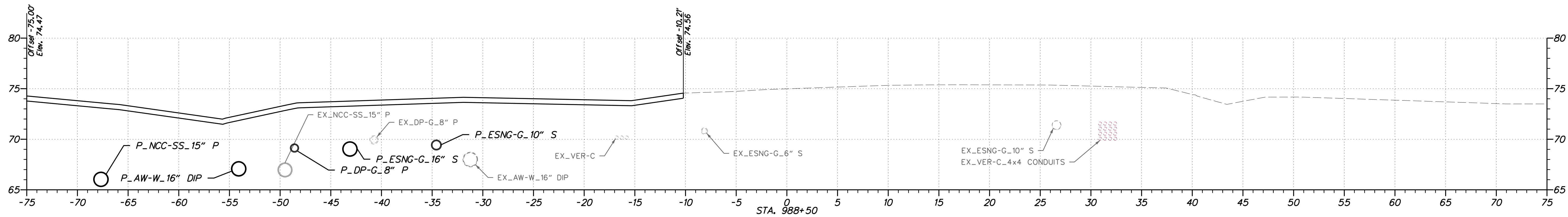
NOT TO SCALE

**SR 72, ADVANCED UTILITY  
 RELOCAITON FROM MCCOY  
 ROAD TO SR 71**

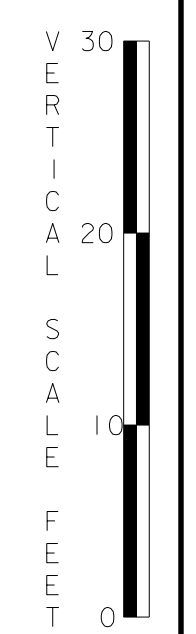
CONTRACT	BRIDGE NO.	N/A
T201401101	DESIGNED BY:CGG	
COUNTY	CHECKED BY:BPH	
NEW CASTLE		

<b>CROSS SECTION</b>
SHEET NO. 17
TOTAL SHTS. 54

PLOTTED BY: GABEL DATE: 6/22/2018  
 FILE LOCATION: Q:\INDE\110500\017\_SR\_72\_MCCOY\_RD\_TO\_SR\_CADD\XS.DGN [ SHEET: XS18 ]



UNOFFICIAL  
 WEBSITE  
 COPY



ADDENDUMS / REVISIONS	

NOT TO SCALE

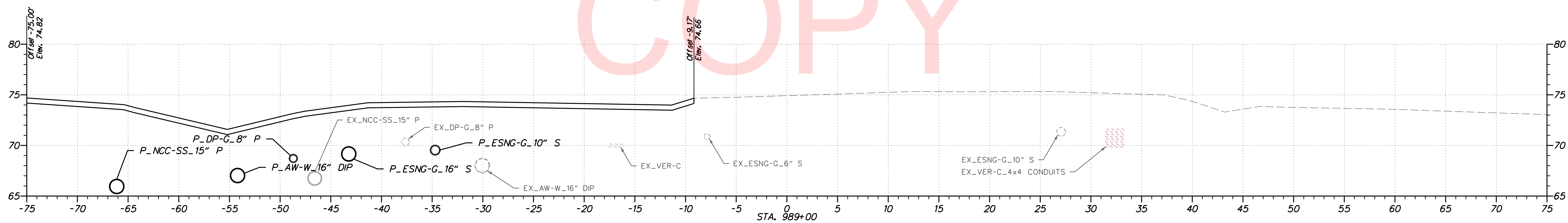
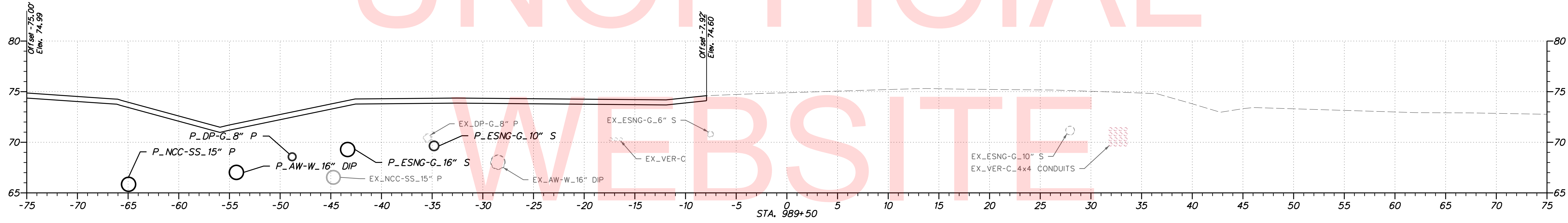
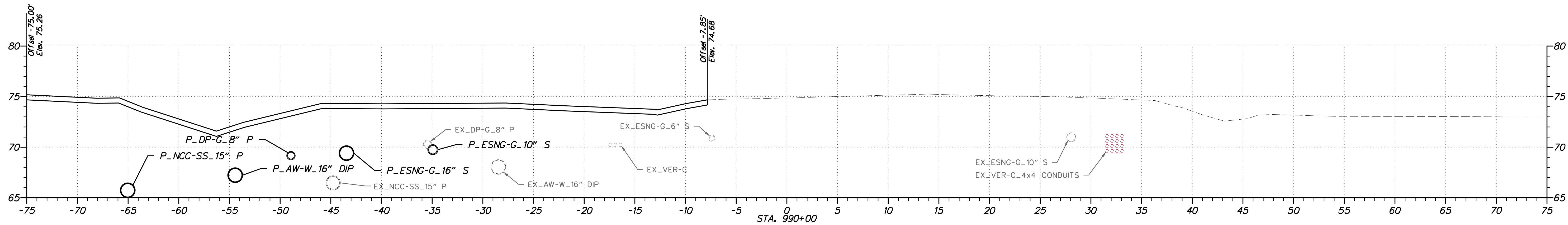
**SR 72, ADVANCED UTILITY  
 RELOCAITON FROM MCCOY  
 ROAD TO SR 71**

CONTRACT	BRIDGE NO.	N/A
T201401101	DESIGNED BY: CCG	
COUNTY	CHECKED BY: BPH	
NEW CASTLE		

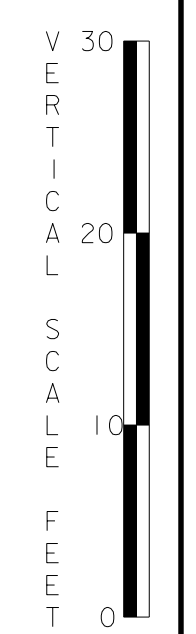
**CROSS SECTION**

SHEET NO.	18
TOTAL SHTS.	54

PLOTTED BY: GABEL DATE: 6/22/2018  
 FILE LOCATION: Q:\INDE\110500\017\_SR\_72\_MCCOY\_RD\_TO\_SR\_CADD\XS.DGN [ SHEET: XS19 ]



UNOFFICIAL  
WEBSITE  
COPY



ADDENDUMS / REVISIONS	

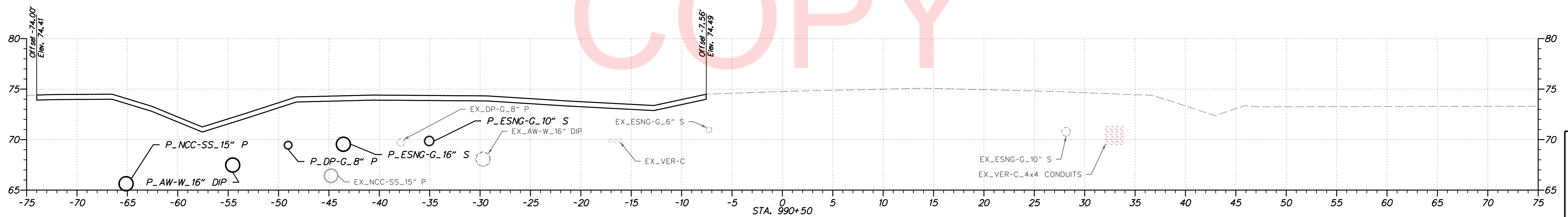
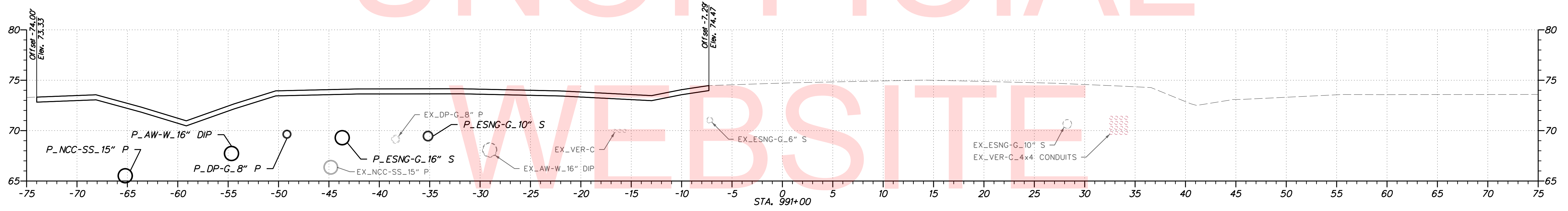
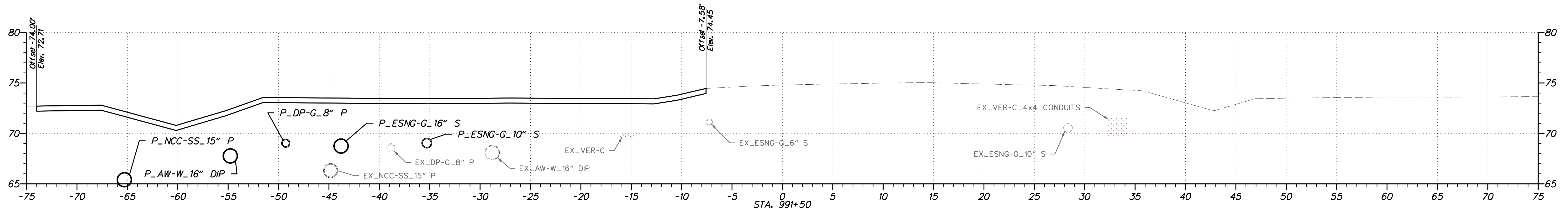
NOT TO SCALE

SR 72, ADVANCED UTILITY  
RELOCAITON FROM MCCOY  
ROAD TO SR 71

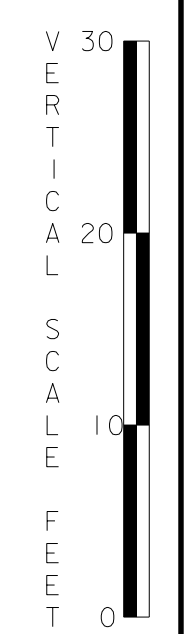
CONTRACT	BRIDGE NO.	N/A
T201401101	DESIGNED BY:CGG	
COUNTY	CHECKED BY:BPH	
NEW CASTLE		

CROSS SECTION	SHEET NO.
	19
	TOTAL SHTS.
54	

PLOTTED BY: GABEL DATE: 6/22/2018  
 FILE LOCATION: Q:\INDE\110500\_017\_SR\_72\_MCCOY\_RD\_TO\_SR\_CADD\XS.DGN [ SHEET: XS20 ]



UNOFFICIAL  
 WEBSITE  
 COPY



ADDENDUMS / REVISIONS	

NOT TO SCALE

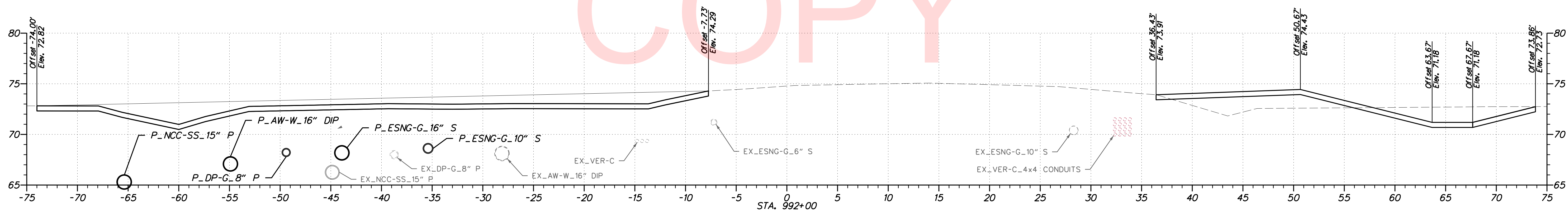
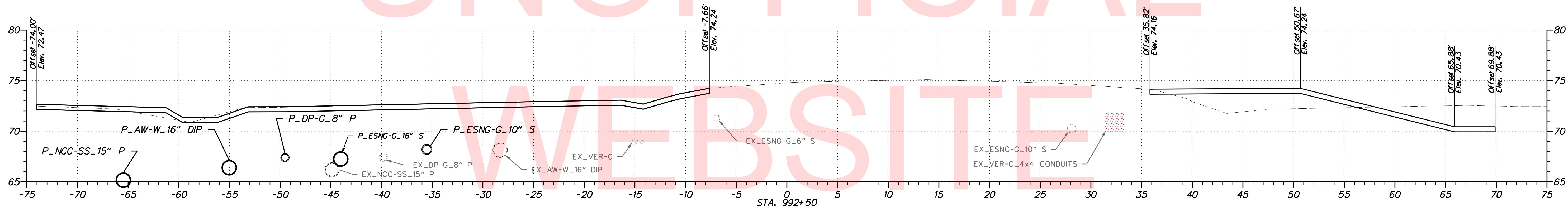
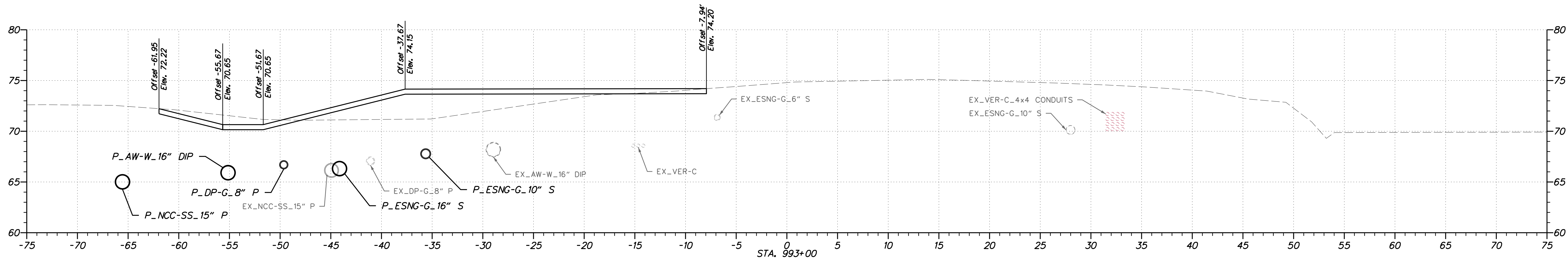
**SR 72, ADVANCED UTILITY  
 RELOCAITON FROM MCCOY  
 ROAD TO SR 71**

CONTRACT	BRIDGE NO.	N/A
T201401101	DESIGNED BY: CCG	
COUNTY	CHECKED BY: BPH	
NEW CASTLE		

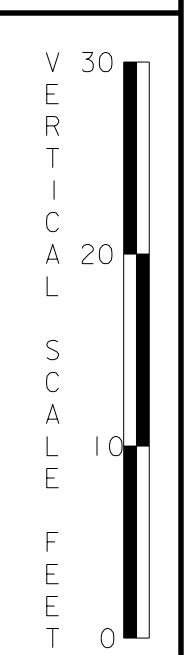
**CROSS SECTION**

SHEET NO.	20
TOTAL SHTS.	54

DATE: 6/22/2018  
 PLOTTED BY: GABEL  
 FILE LOCATION: Q:\INDE\110500\017\_SR\_72\_MCCOY\_RD\_TO\_SR\_CADD\XS.DGN [ SHEET: XS21 ]



UNOFFICIAL WEBSITE COPY



ADDENDUMS / REVISIONS	

NOT TO SCALE

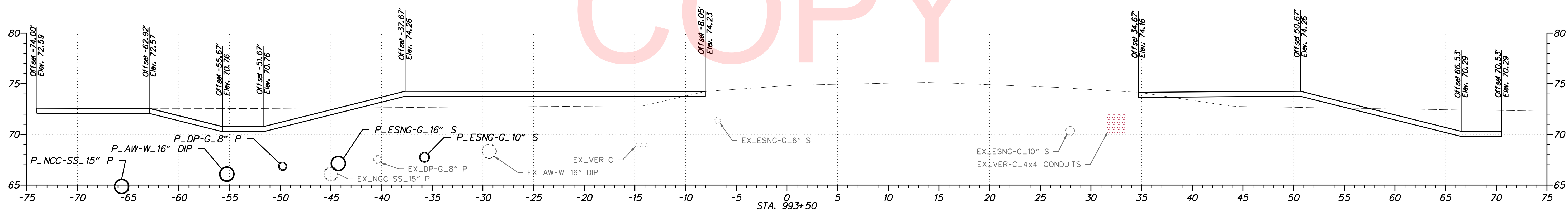
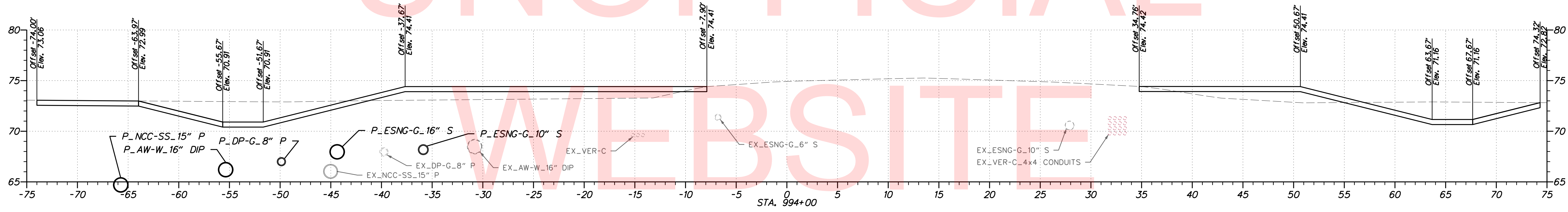
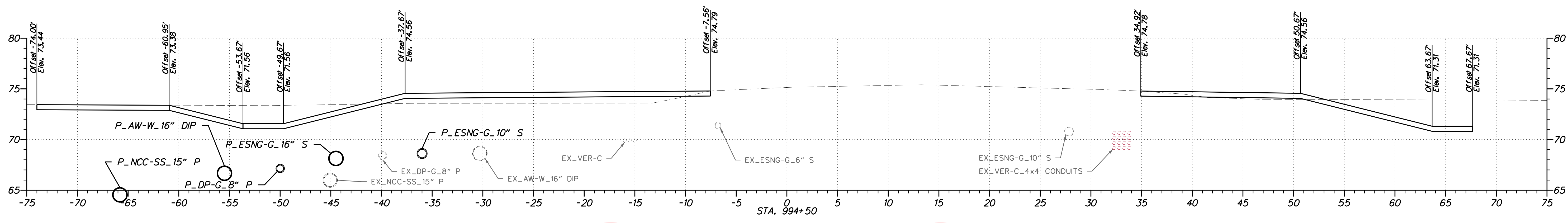
**SR 72, ADVANCED UTILITY  
 RELOCAITON FROM MCCOY  
 ROAD TO SR 71**

CONTRACT	BRIDGE NO.	N/A
T201401101	DESIGNED BY:CGG	
COUNTY	CHECKED BY:BPH	
NEW CASTLE		

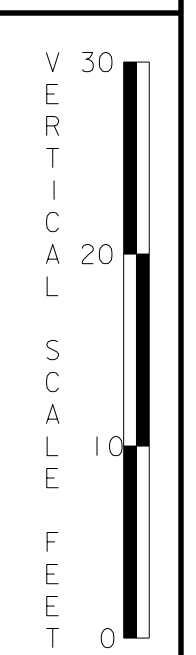
**CROSS SECTION**

SHEET NO.	21
TOTAL SHTS.	54

PLOTTED BY: GABEL DATE: 6/22/2018  
 FILE LOCATION: Q:\INDE\110500-017\_SR-72\_MCCOY\_RD\_TO\_SR\CADD\XSS.DGN [ SHEET: XS22 ]



UNOFFICIAL  
 WEBSITE  
 COPY



ADDENDUMS / REVISIONS	

NOT TO SCALE

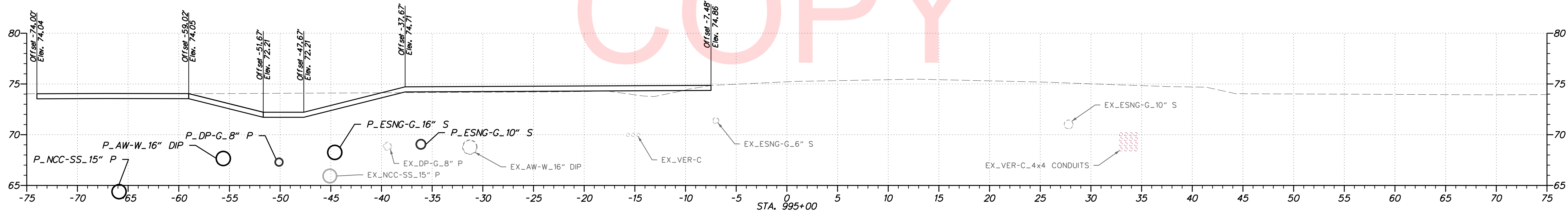
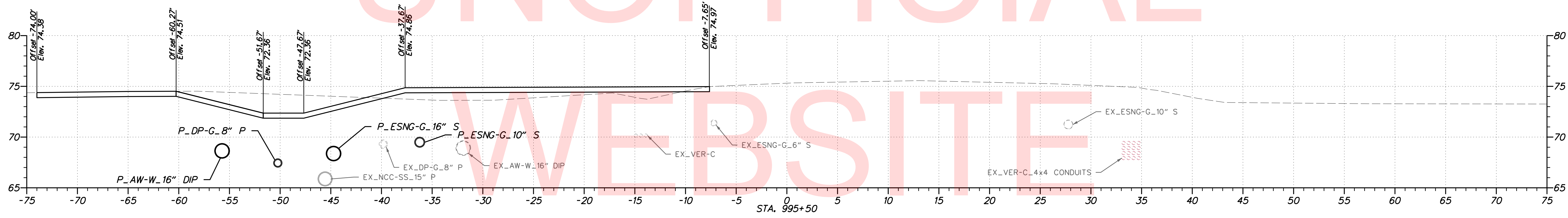
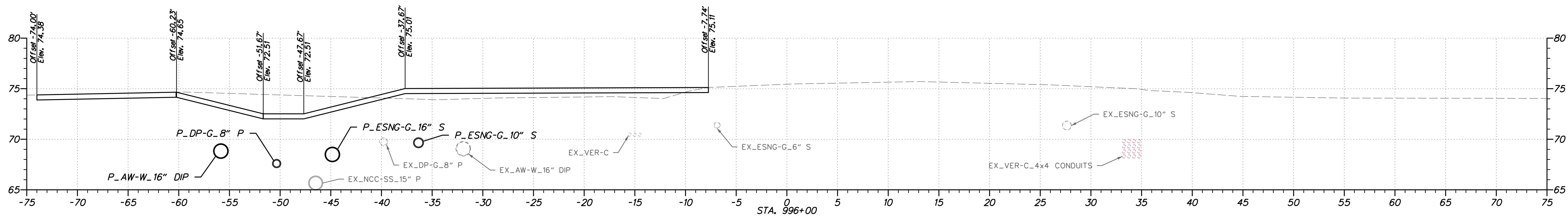
**SR 72, ADVANCED UTILITY  
 RELOCATION FROM MCCOY  
 ROAD TO SR 71**

CONTRACT	BRIDGE NO.	N/A
T201401101	DESIGNED BY:CGG	
COUNTY	CHECKED BY: BPH	
NEW CASTLE		

**CROSS SECTION**

SHEET NO.	22
TOTAL SHTS.	54

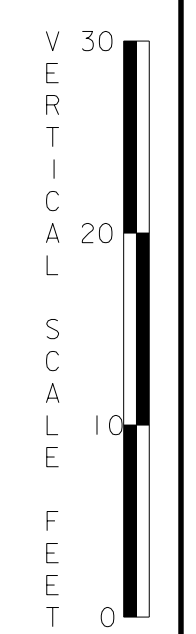
PLOTTED BY: GABEL DATE: 6/22/2018  
 FILE LOCATION: Q:\INDE\110500\_017\_SR\_72\_MCCOY\_RD\_TO\_SR\_CADD\XS.DGN [ SHEET: XS23 ]



UNOFFICIAL

WEBSITE

COPY



ADDENDUMS / REVISIONS

NOT TO SCALE

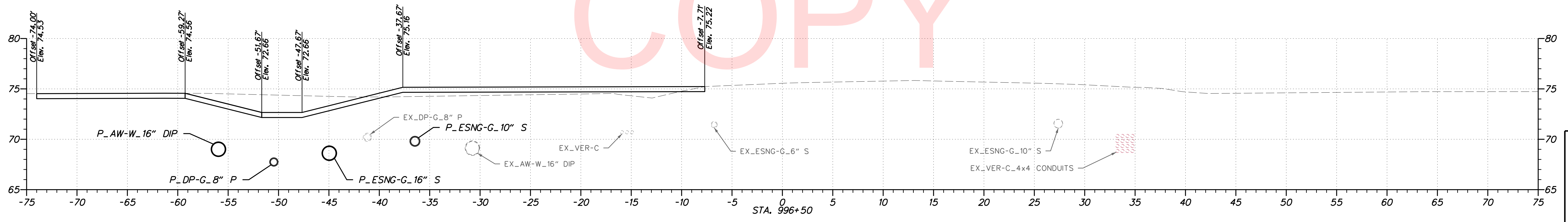
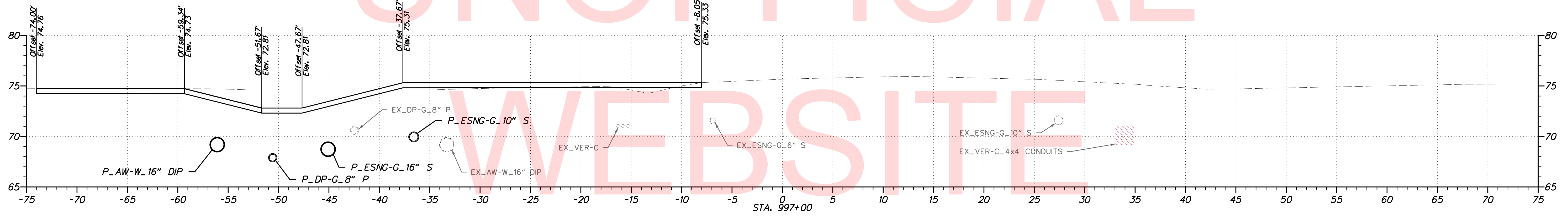
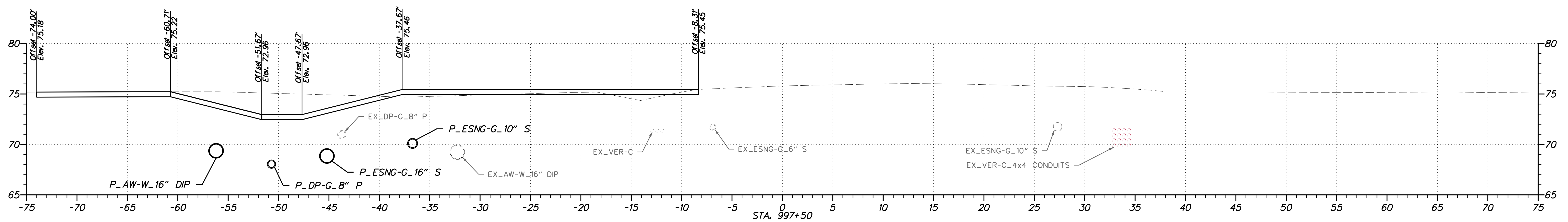
SR 72, ADVANCED UTILITY  
RELOCAITON FROM MCCOY  
ROAD TO SR 71

CONTRACT	BRIDGE NO.	N/A
T201401101	DESIGNED BY:CGG	
COUNTY	CHECKED BY:BPH	
NEW CASTLE		

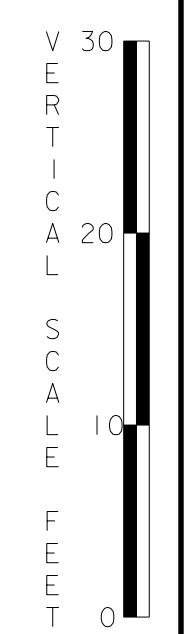
CROSS SECTION

SHEET NO.	23
TOTAL SHTS.	54

PLOTTED BY: GABEL DATE: 6/22/2018  
 FILE LOCATION: Q:\INDE\110500\017\_SR\_72\_MCCOY\_RD\_TO\_SR\_CADD\XS.DGN [ SHEET: XS24 ]



UNOFFICIAL  
 WEBSITE  
 COPY



ADDENDUMS / REVISIONS	

NOT TO SCALE

**SR 72, ADVANCED UTILITY  
 RELOCAITON FROM MCCOY  
 ROAD TO SR 71**

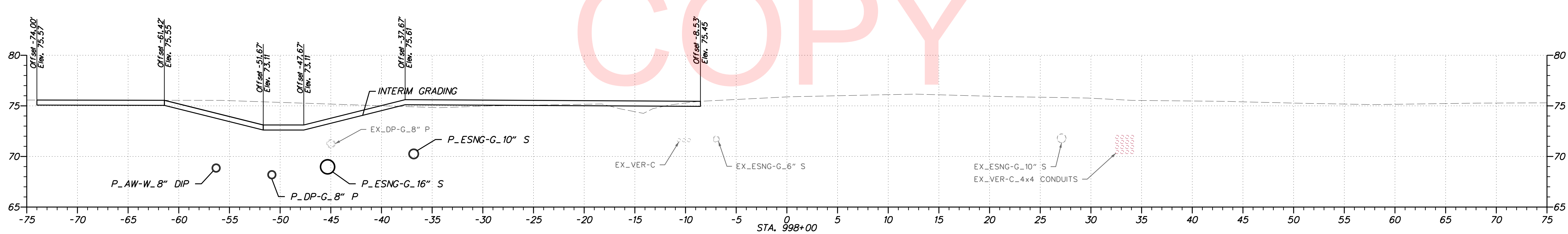
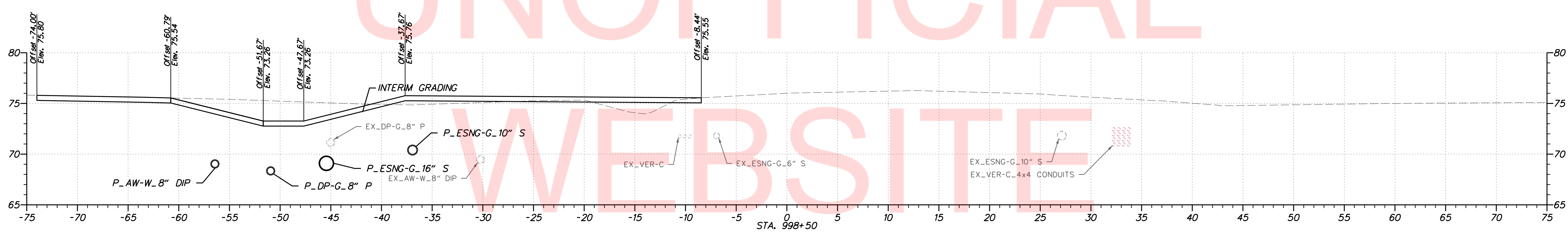
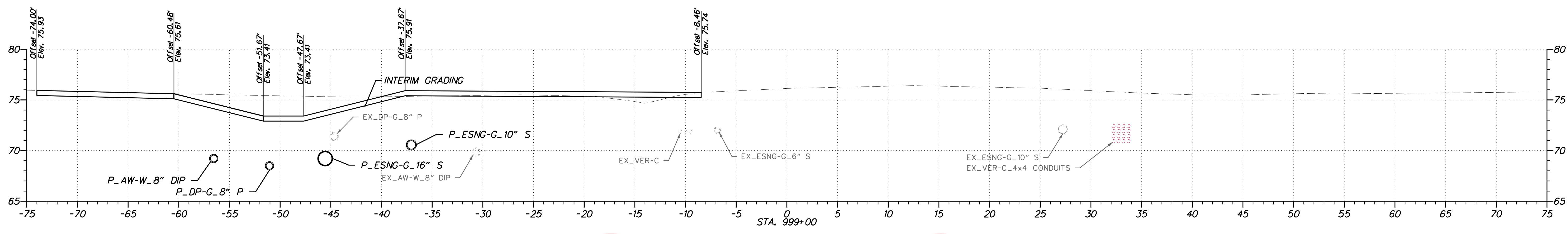
CONTRACT	BRIDGE NO.	N/A
T201401101	DESIGNED BY:CGG	
COUNTY	CHECKED BY:BPH	
NEW CASTLE		

**CROSS SECTION**

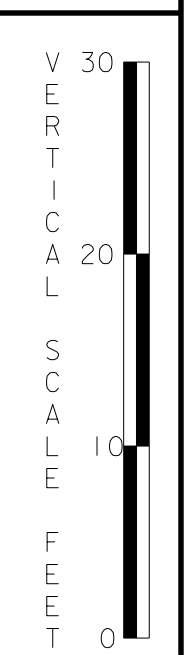
SHEET NO.	24
TOTAL SHTS.	54



PLOTTED BY: GABEL DATE: 6/22/2018  
 FILE LOCATION: Q:\INDE\110500\017\_SR\_72\_MCCOY\_RD\_TO\_SR\_CADD\XS.DGN [ SHEET: XS25 ]



UNOFFICIAL  
 WEBSITE  
 COPY



ADDENDUMS / REVISIONS	

NOT TO SCALE

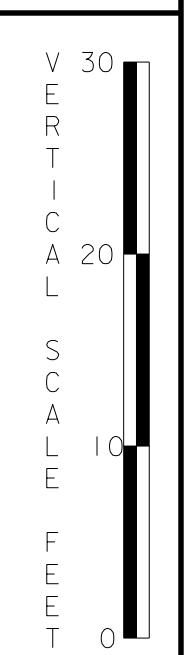
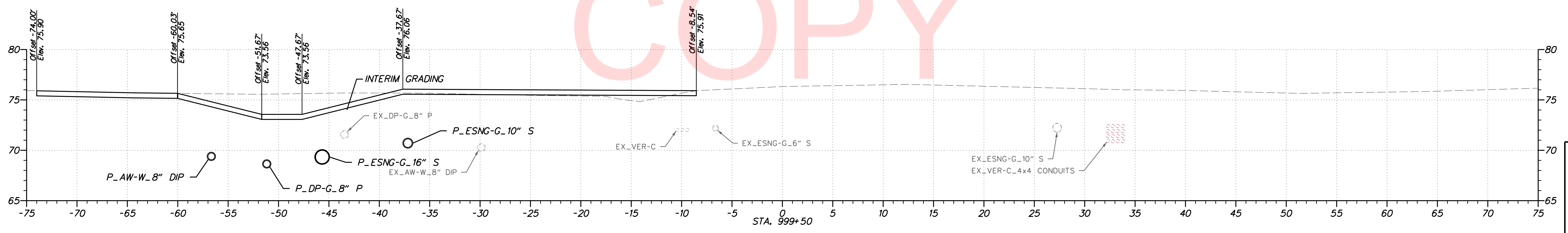
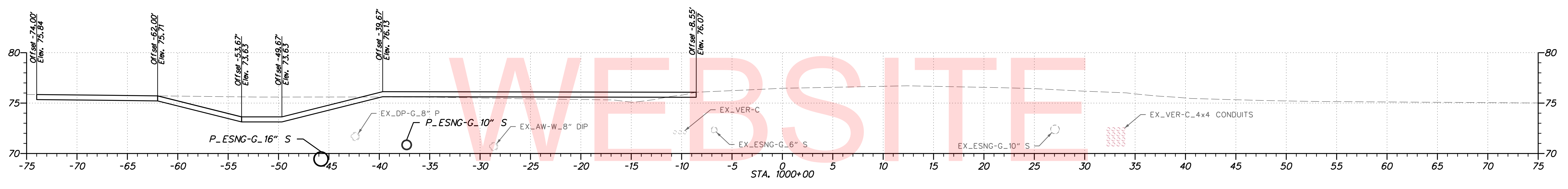
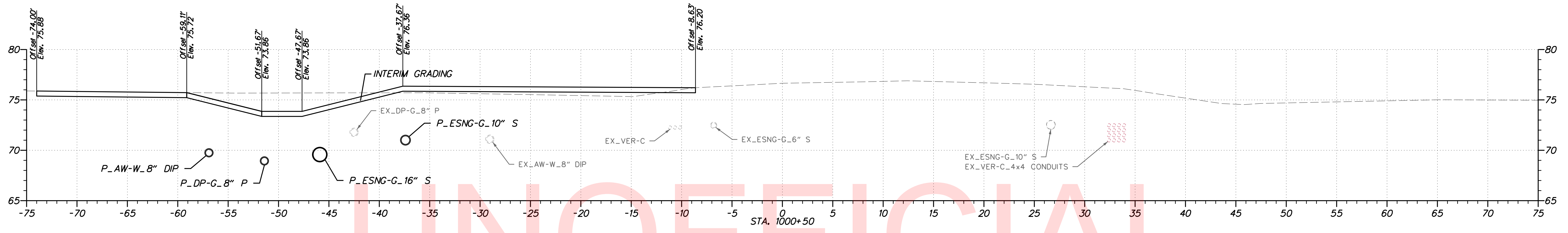
**SR 72, ADVANCED UTILITY  
 RELOCAITON FROM MCCOY  
 ROAD TO SR 71**

CONTRACT	BRIDGE NO.	N/A
T201401101	DESIGNED BY:CGG	
COUNTY	CHECKED BY:BPH	
NEW CASTLE		

**CROSS SECTION**

SHEET NO.	25
TOTAL SHTS.	54

PLOTTED BY: GABEL DATE: 6/22/2018  
 FILE LOCATION: Q:\INDE\1105000\_017\_SR\_72\_MCCOY\_RD\_TO\_SR\_CADD\XS.DGN [ SHEET: XS26 ]



UNOFFICIAL  
 WEBSITE  
 COPY



ADDENDUMS / REVISIONS	

NOT TO SCALE

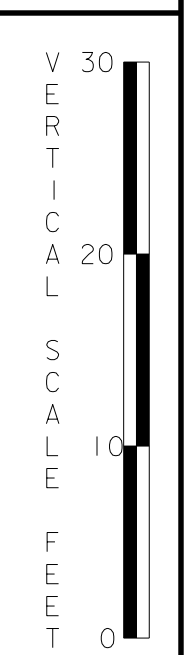
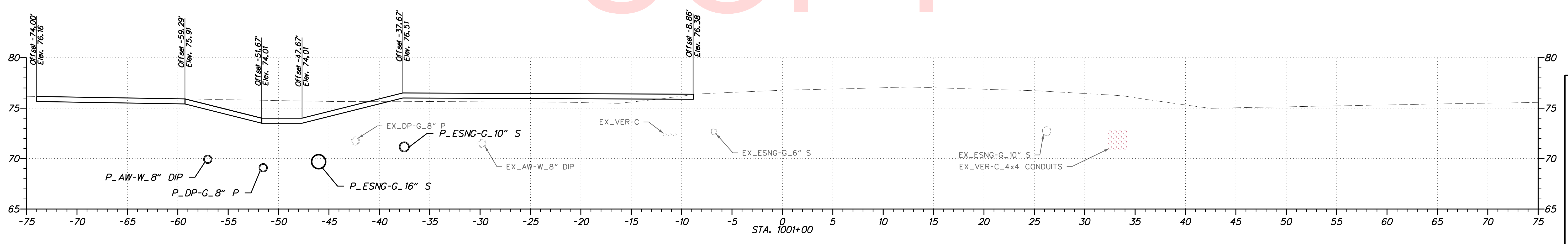
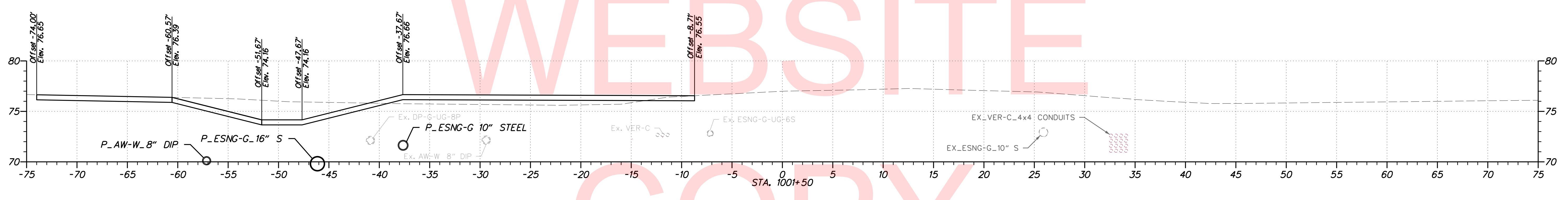
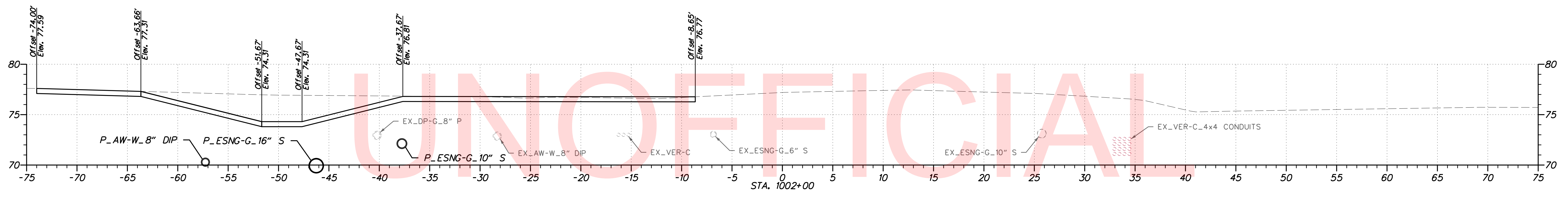
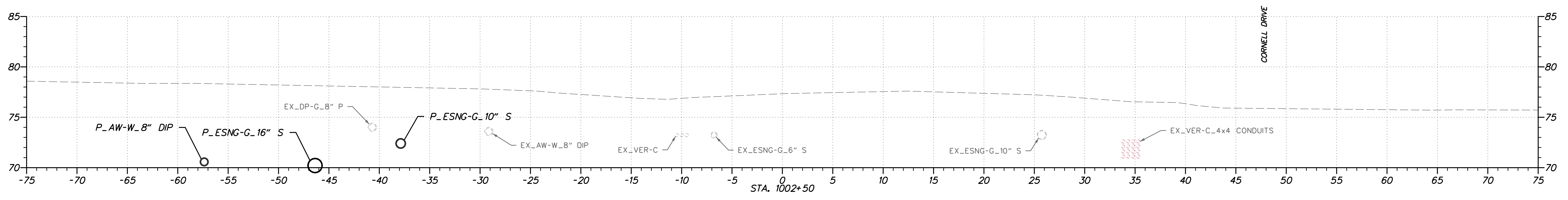
**SR 72, ADVANCED UTILITY  
 RELOCAITON FROM MCCOY  
 ROAD TO SR 71**

CONTRACT	BRIDGE NO.	N/A
T201401101	DESIGNED BY:CGG	
COUNTY	CHECKED BY:BPH	
NEW CASTLE		

**CROSS SECTION**

SHEET NO.	26
TOTAL SHTS.	54

PLOTTED BY: GABEL DATE: 6/22/2018  
 FILE LOCATION: Q:\INDE\110500\017\_SR\_72\_MCCOY\_RD\_TO\_SR\CADD\XS.DGN [ SHEET: XS27 ]



ADDENDUMS / REVISIONS	

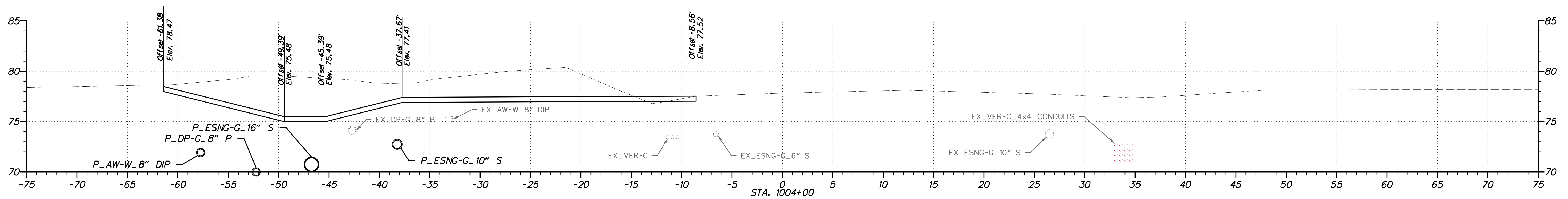
NOT TO SCALE

**SR 72, ADVANCED UTILITY  
 RELOCAITON FROM MCCOY  
 ROAD TO SR 71**

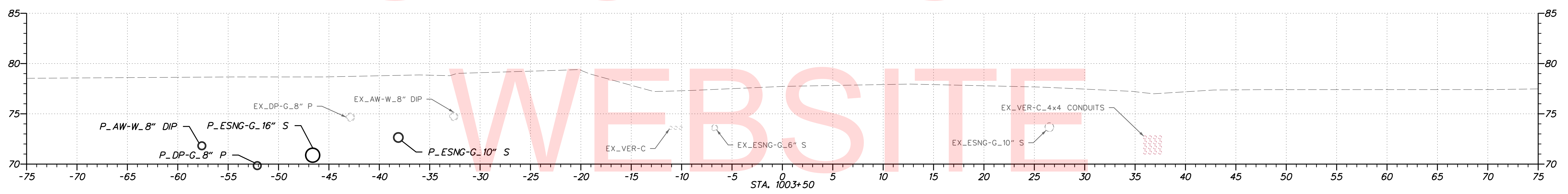
CONTRACT	BRIDGE NO.	N/A
T201401101	DESIGNED BY: CCG	
COUNTY	CHECKED BY: BPH	
NEW CASTLE		

**CROSS SECTION**

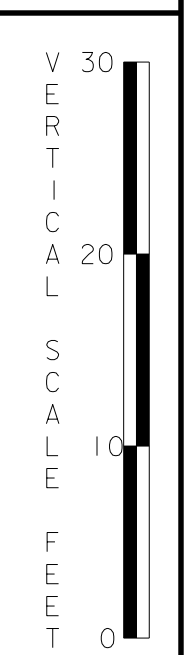
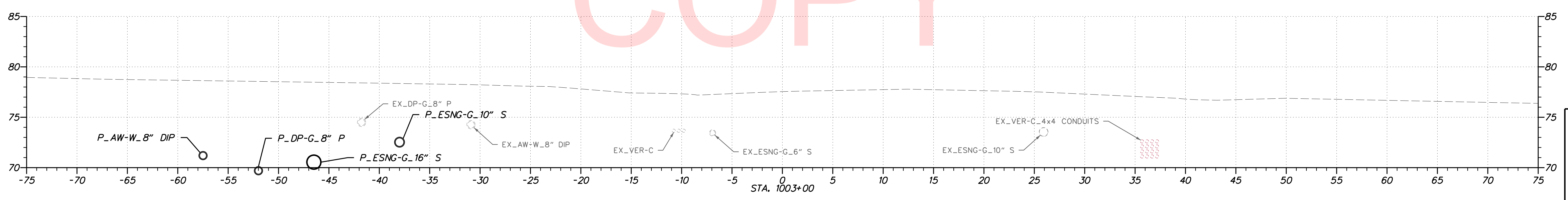
SHEET NO.	27
TOTAL SHTS.	54



UNOFFICIAL



COPY



PLOTTED BY: GABEL DATE: 6/22/2018  
 FILE LOCATION: Q:\INDE\110500\017\_SR\_72\_MCCOY\_RD\_TO\_SR\_CADD\XS.DGN [ SHEET: XS28 ]



ADDENDUMS / REVISIONS	

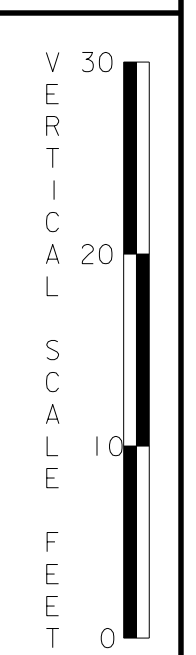
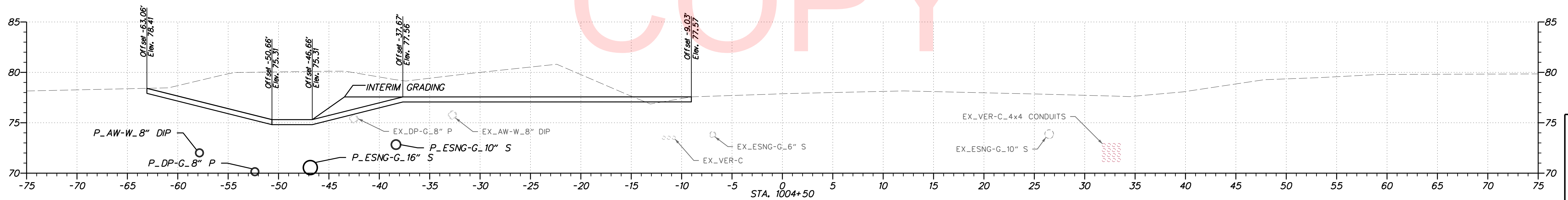
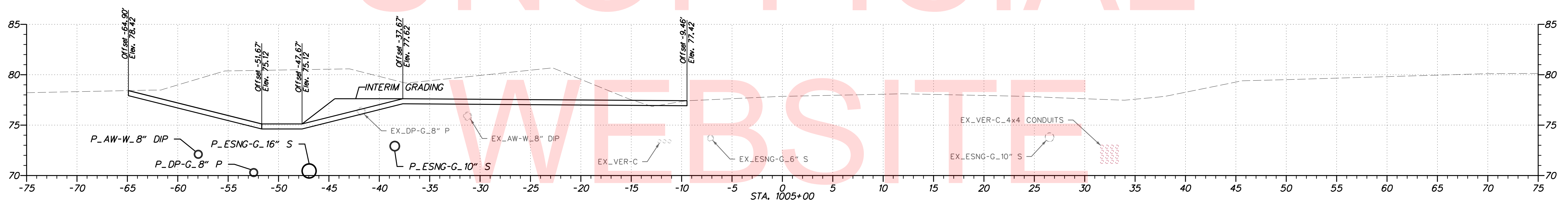
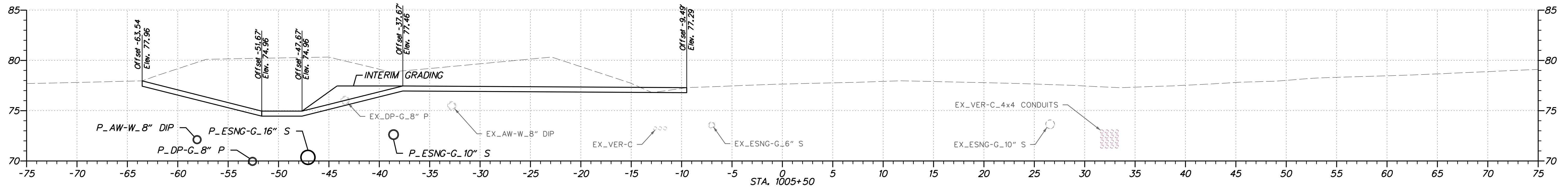
NOT TO SCALE

SR 72, ADVANCED UTILITY  
RELOCAITON FROM MCCOY  
ROAD TO SR 71

CONTRACT	T201401101	BRIDGE NO.	N/A
COUNTY	NEW CASTLE	DESIGNED BY:	CGG
		CHECKED BY:	BPH

CROSS SECTION	SHEET NO.
	28
	TOTAL SHTS.
	54

PLOTTED BY: GABEL DATE: 6/22/2018  
 FILE LOCATION: Q:\INDE\110500\_017\_SR\_72\_MCCOY\_RD\_TO\_SR\_CADD\XS.DGN [ SHEET: XS29 ]



UNOFFICIAL  
 WEBSITE  
 COPY



ADDENDUMS / REVISIONS	

NOT TO SCALE

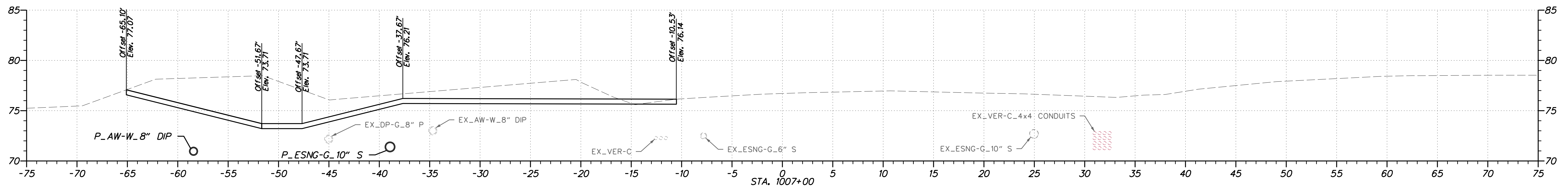
**SR 72, ADVANCED UTILITY  
 RELOCAITON FROM MCCOY  
 ROAD TO SR 71**

CONTRACT	BRIDGE NO.	N/A
T201401101	DESIGNED BY:CGG	
COUNTY	CHECKED BY:BPH	
NEW CASTLE		

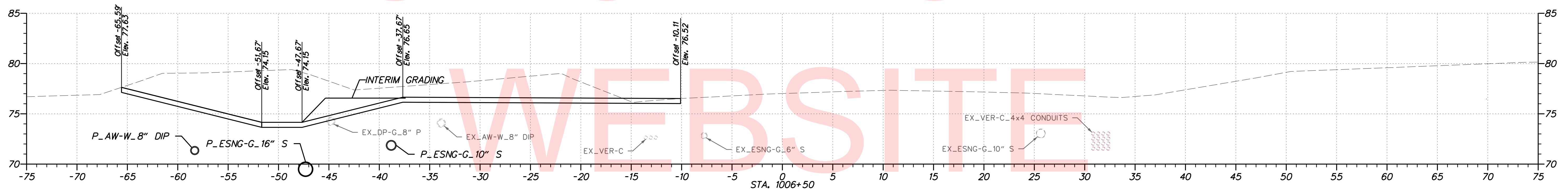
**CROSS SECTION**

SHEET NO.	29
TOTAL SHTS.	54

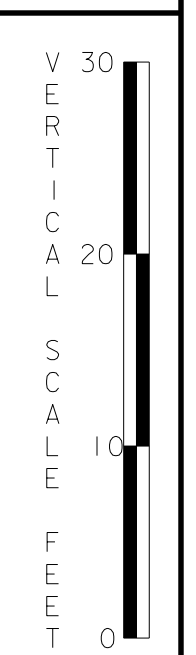
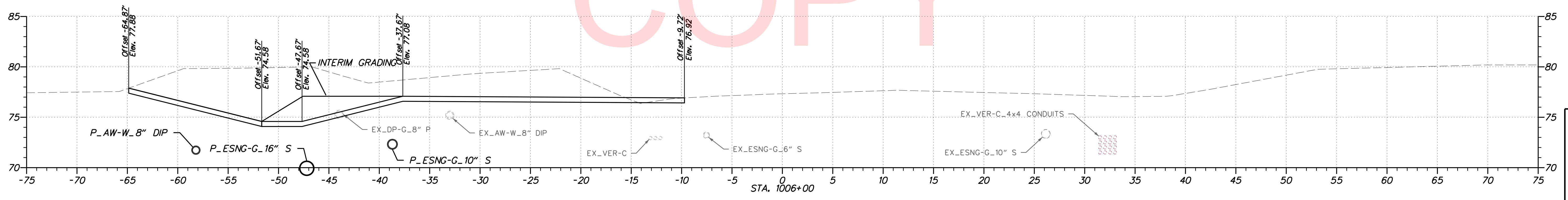
PLOTTED BY: GABEL DATE: 6/22/2018  
 FILE LOCATION: Q:\INDE\110500\_017\_SR\_72\_MCCOY\_RD\_TO\_SR\_CADD\X5.DGN [ SHEET: X530 ]



UNOFFICIAL



COPY



ADDENDUMS / REVISIONS	

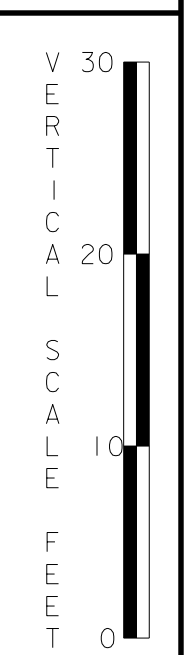
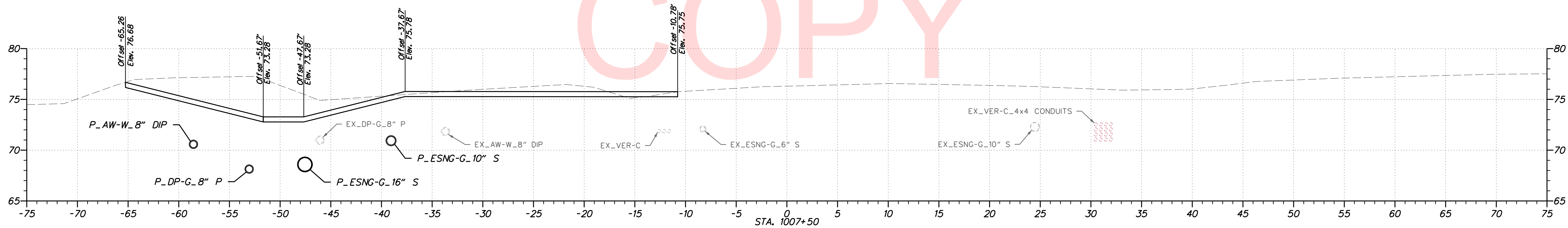
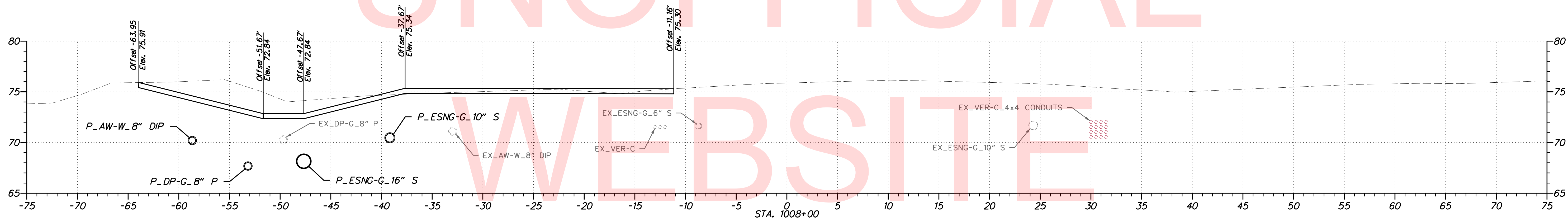
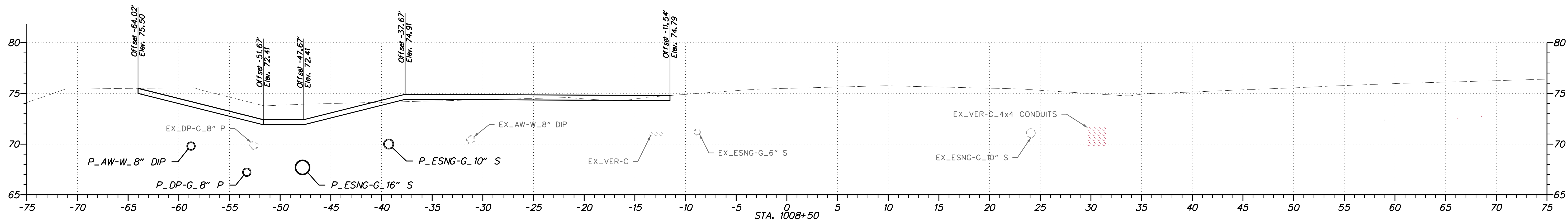
NOT TO SCALE

**SR 72, ADVANCED UTILITY  
 RELOCAITON FROM MCCOY  
 ROAD TO SR 71**

CONTRACT	BRIDGE NO.	N/A
T201401101	DESIGNED BY:CGG	
COUNTY	CHECKED BY:BPH	
NEW CASTLE		

CROSS SECTION
SHEET NO. 30
TOTAL SHTS. 54

PLOTTED BY: GABEL DATE: 6/22/2018  
 FILE LOCATION: Q:\INDE\110500\_017\_SR\_72\_MCCOY\_RD\_TO\_SR\_CADD\XS.DGN [ SHEET: XS31 ]



UNOFFICIAL  
 WEBSITE  
 COPY



ADDENDUMS / REVISIONS	

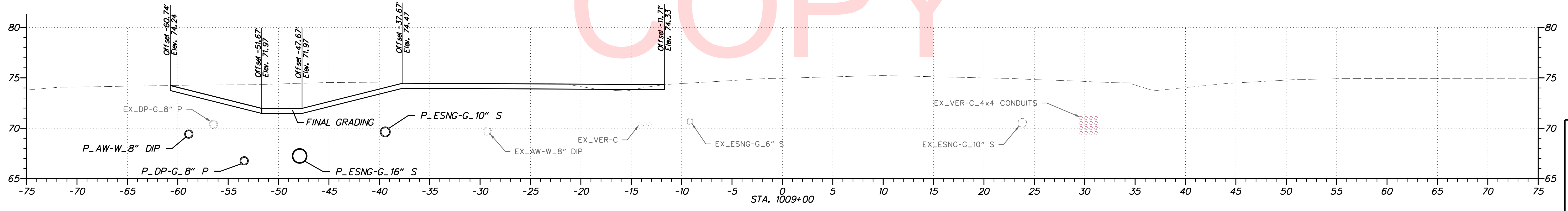
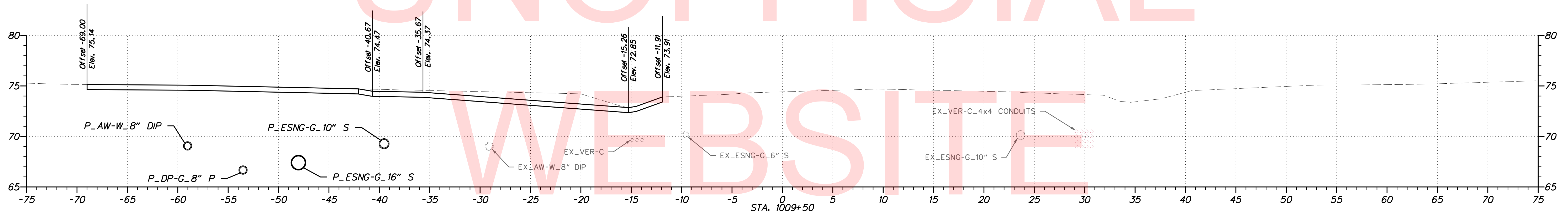
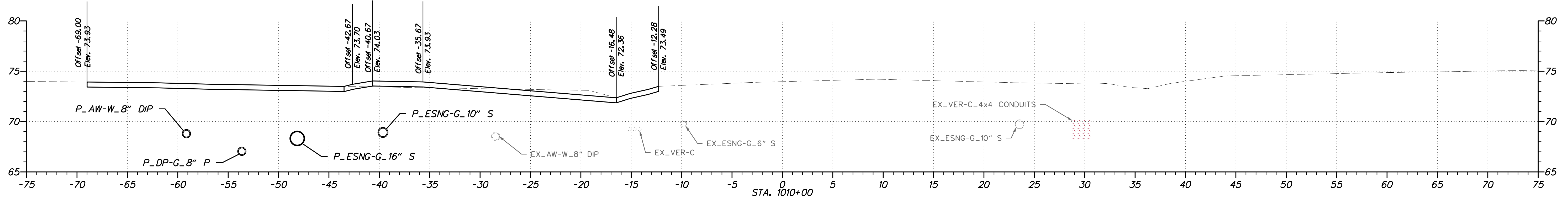
NOT TO SCALE

**SR 72, ADVANCED UTILITY  
 RELOCAITON FROM MCCOY  
 ROAD TO SR 71**

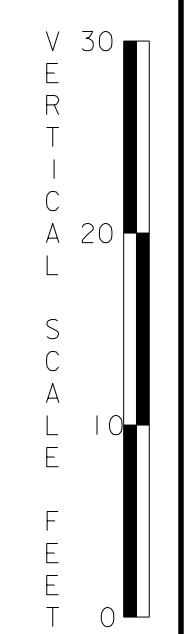
CONTRACT	BRIDGE NO.	N/A
T201401101	DESIGNED BY: CCG	
COUNTY	CHECKED BY: BPH	
NEW CASTLE		

**CROSS SECTION**  
 SHEET NO. 31  
 TOTAL SHTS. 54

PLOTTED BY: GABEL DATE: 6/22/2018  
 FILE LOCATION: Q:\INDE\110500\017\_SR\_72\_MCCOY\_RD\_TO\_SR\_CADD\XSS.DGN [ SHEET: XS32 ]



UNOFFICIAL  
 WEBSITE  
 COPY



ADDENDUMS / REVISIONS	

NOT TO SCALE

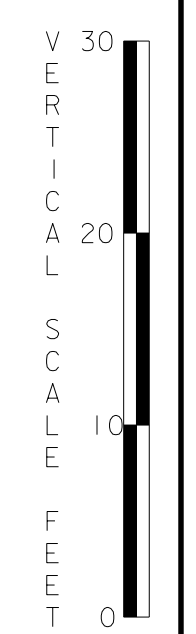
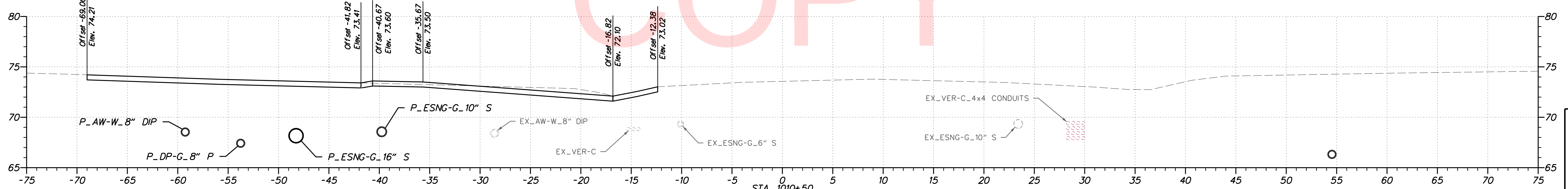
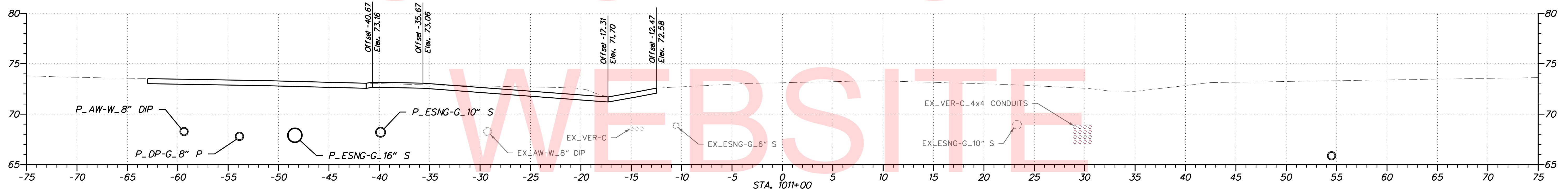
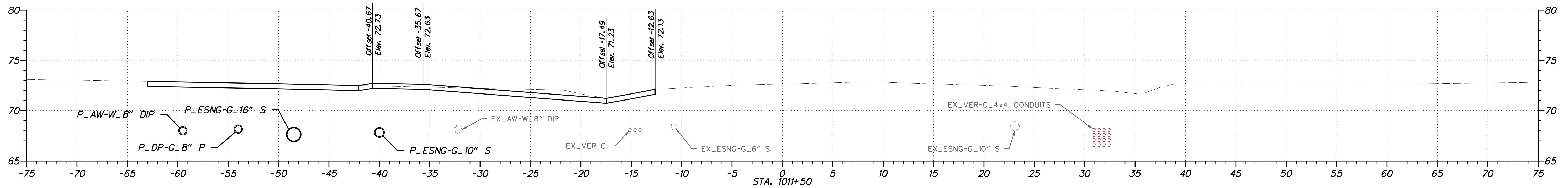
**SR 72, ADVANCED UTILITY  
 RELOCAITON FROM MCCOY  
 ROAD TO SR 71**

CONTRACT	BRIDGE NO.	N/A
T201401101	DESIGNED BY: CCG	
COUNTY	CHECKED BY: BPH	
NEW CASTLE		

CROSS SECTION
SHEET NO. 32
TOTAL SHTS. 54



PLOTTED BY: GABEL DATE: 6/22/2018  
 FILE LOCATION: Q:\INDE\110500-017\_SR\_72\_MCCOY\_RD\_TO\_SR\_CADD\XS.DGN [ SHEET: XS33 ]



UNOFFICIAL  
 WEBSITE  
 COPY



ADDENDUMS / REVISIONS

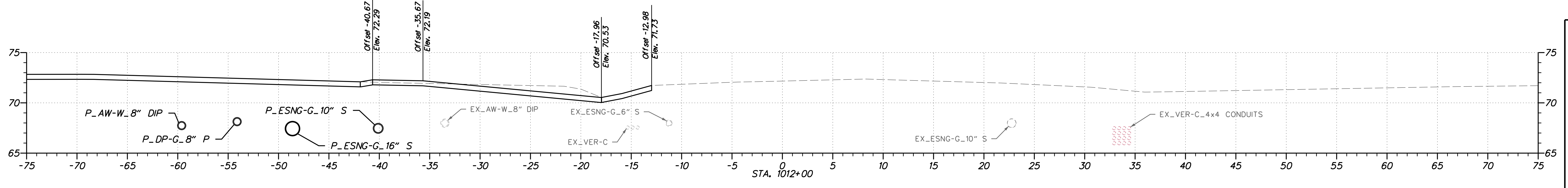
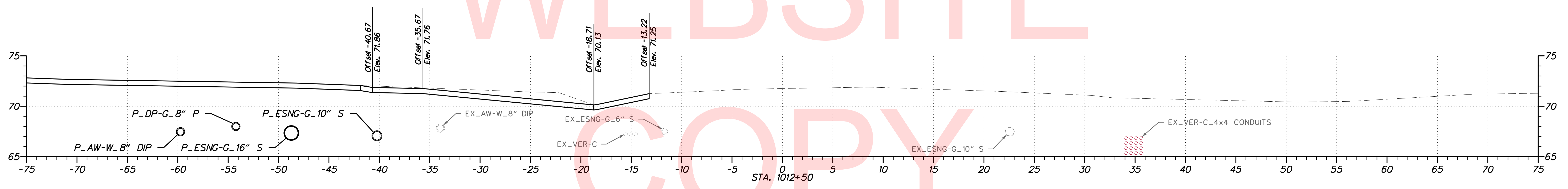
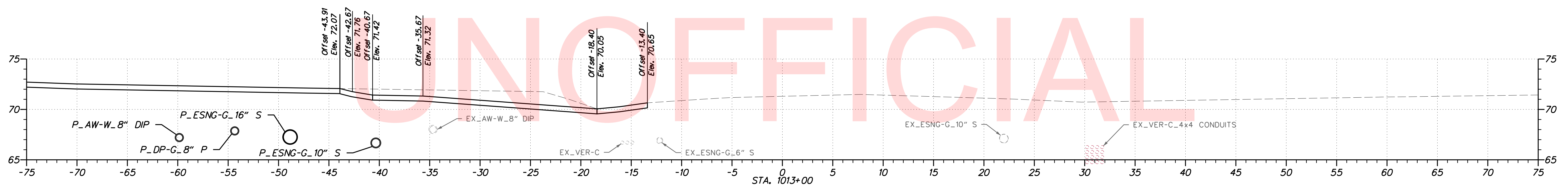
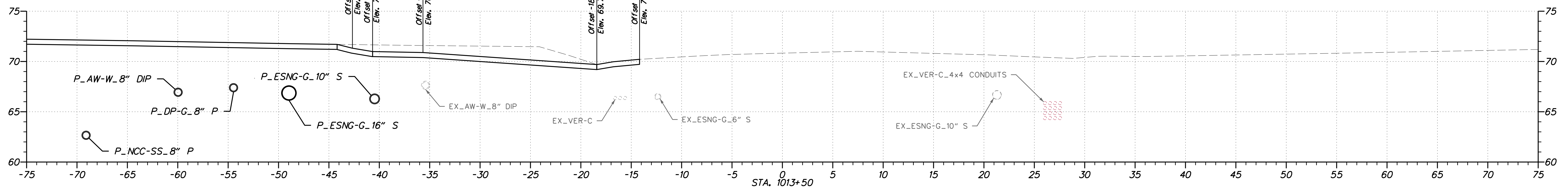
NOT TO SCALE

SR 72, ADVANCED UTILITY  
 RELOCAITON FROM MCCOY  
 ROAD TO SR 71

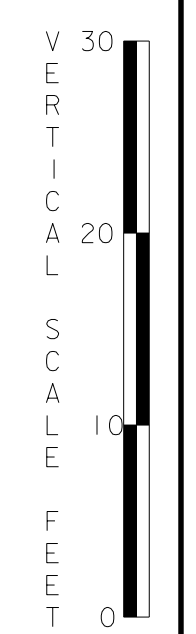
CONTRACT	BRIDGE NO.	N/A
T201401101	DESIGNED BY: CCG	
COUNTY	CHECKED BY: BPH	
NEW CASTLE		

CROSS SECTION
SHEET NO.
33
TOTAL SHTS.
54

PLOTTED BY: GABEL DATE: 6/22/2018  
 FILE LOCATION: Q:\INDE\110500\_017\_SR\_72\_MCCOY\_RD\_TO\_SR\CADD\XSS34.DGN [ SHEET: XSS34 ]



UNOFFICIAL  
 WEBSITE  
 COPY



ADDENDUMS / REVISIONS	

NOT TO SCALE

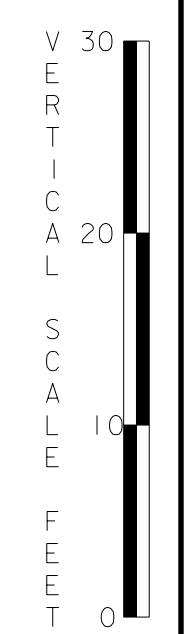
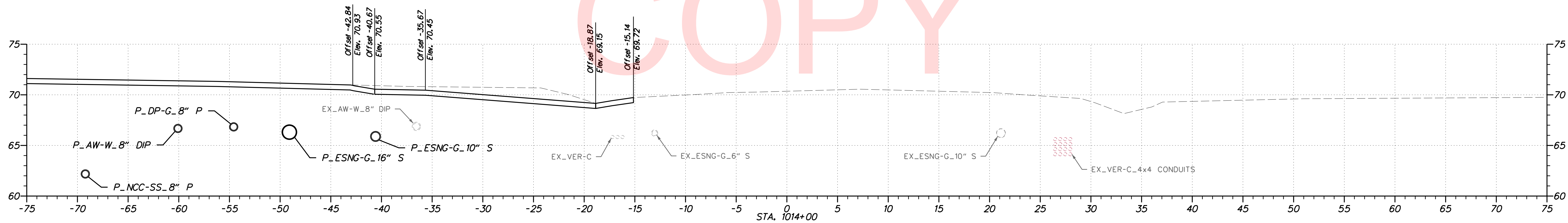
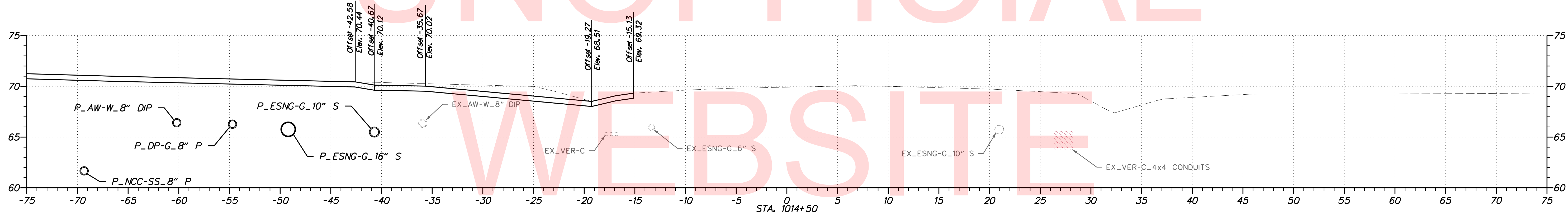
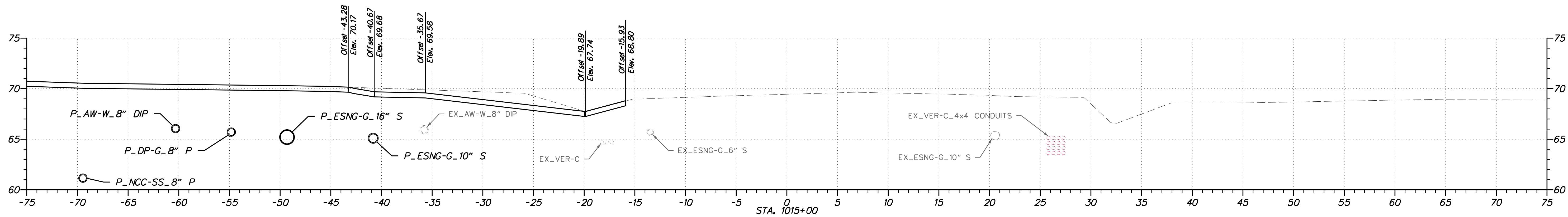
**SR 72, ADVANCED UTILITY  
 RELOCAITON FROM MCCOY  
 ROAD TO SR 71**

CONTRACT	BRIDGE NO.	N/A
T201401101	DESIGNED BY: CCG	
COUNTY	CHECKED BY: BPH	
NEW CASTLE		

**CROSS SECTION**

SHEET NO.	34
TOTAL SHTS.	54

PLOTTED BY: GABEL DATE: 6/22/2018  
 FILE LOCATION: Q:\INDE\110500-017\_SR-72\_MCCOY\_RD\_TO\_SR\CADD\XS.DGN [ SHEET: XS35 ]



ADDENDUMS / REVISIONS	

NOT TO SCALE

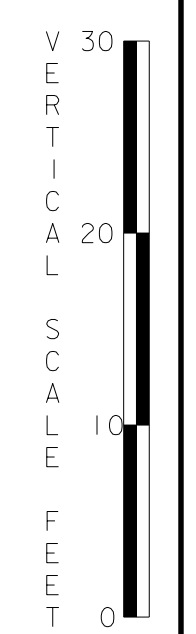
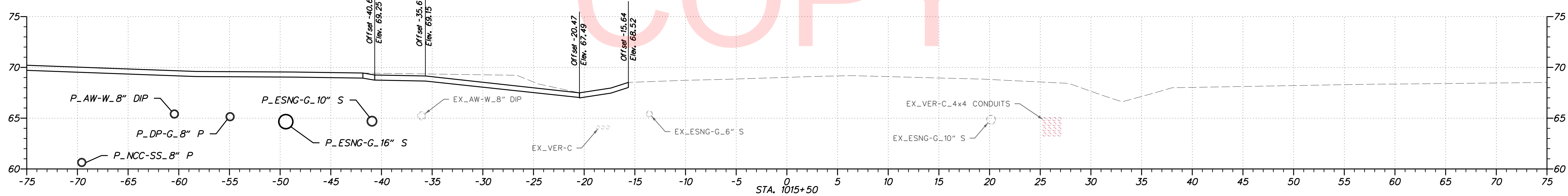
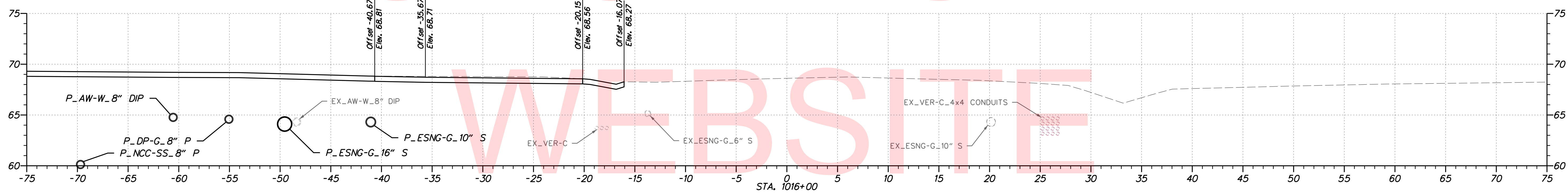
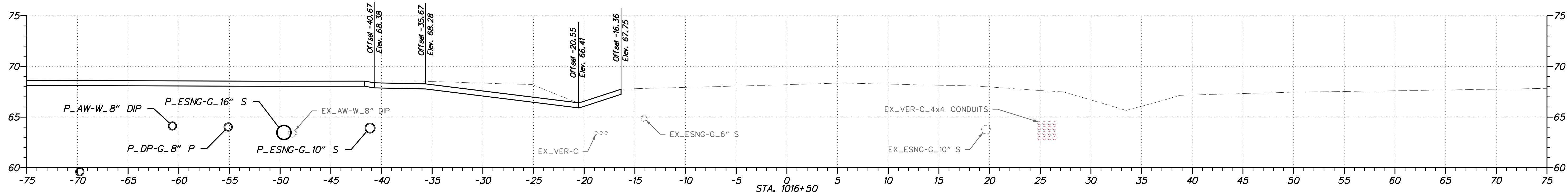
**SR 72, ADVANCED UTILITY  
 RELOCAITON FROM MCCOY  
 ROAD TO SR 71**

CONTRACT	BRIDGE NO.	N/A
T201401101	DESIGNED BY:CGG	
COUNTY	CHECKED BY:BPH	
NEW CASTLE		

**CROSS SECTION**

SHEET NO.	35
TOTAL SHTS.	54

PLOTTED BY: GABEL DATE: 6/22/2018  
 FILE LOCATION: Q:\INDE\110500\_017\_SR\_72\_MCCOY\_RD\_TO\_SR\_CADD\XS.DGN [ SHEET: XS36 ]



UNOFFICIAL  
 WEBSITE  
 COPY



ADDENDUMS / REVISIONS	

NOT TO SCALE

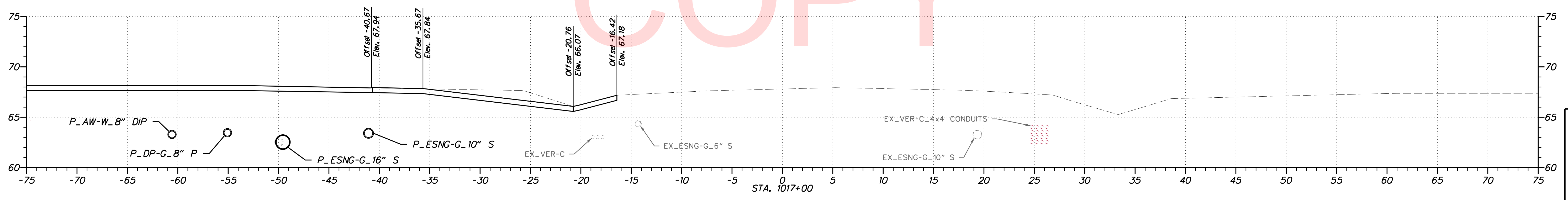
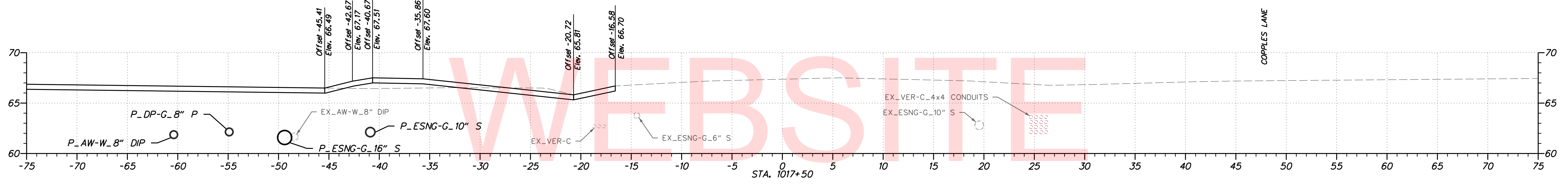
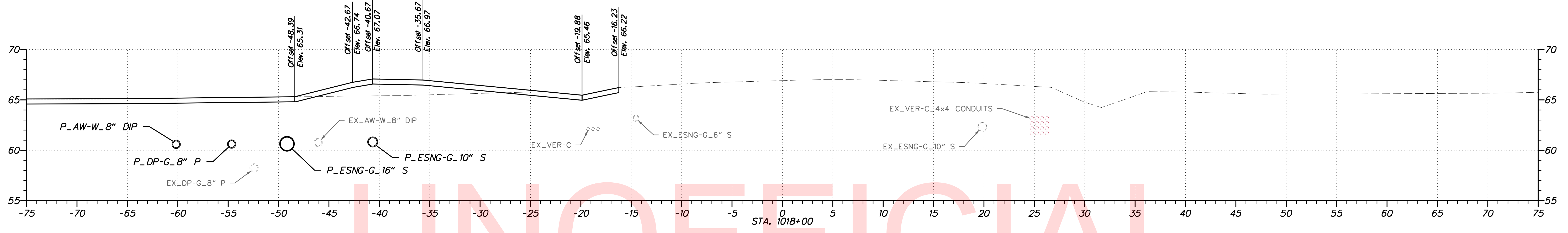
**SR 72, ADVANCED UTILITY  
 RELOCAITON FROM MCCOY  
 ROAD TO SR 71**

CONTRACT	BRIDGE NO.	N/A
T201401101	DESIGNED BY:CGG	
COUNTY	CHECKED BY:BPH	
NEW CASTLE		

**CROSS SECTION**

SHEET NO.	36
TOTAL SHTS.	54

PLOTTED BY: GABEL DATE: 6/22/2018  
 FILE LOCATION: Q:\INDE\110500-017\_SR-72\_MCCOY\_RD\_TO\_SR\_CADD\XS.DGN [ SHEET: XS37 ]

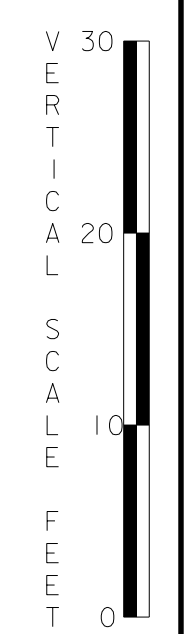


UNOFFICIAL

WEBSITE

COPY

COPPLES LANE



ADDENDUMS / REVISIONS	

NOT TO SCALE

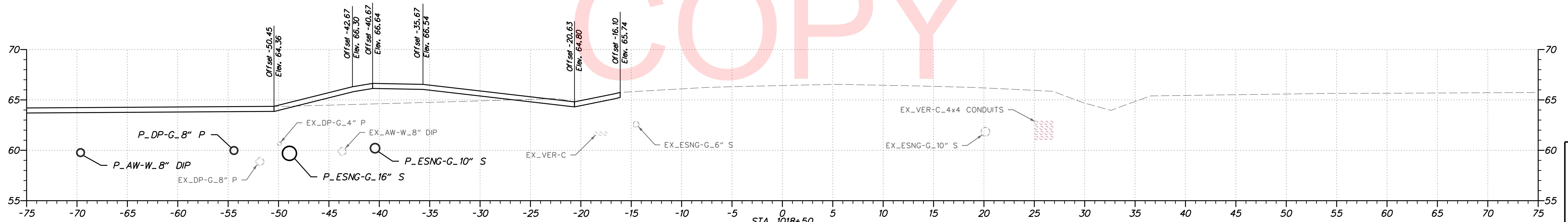
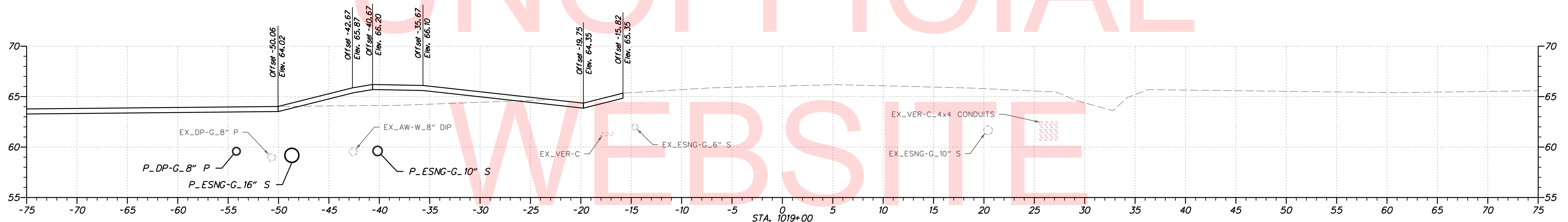
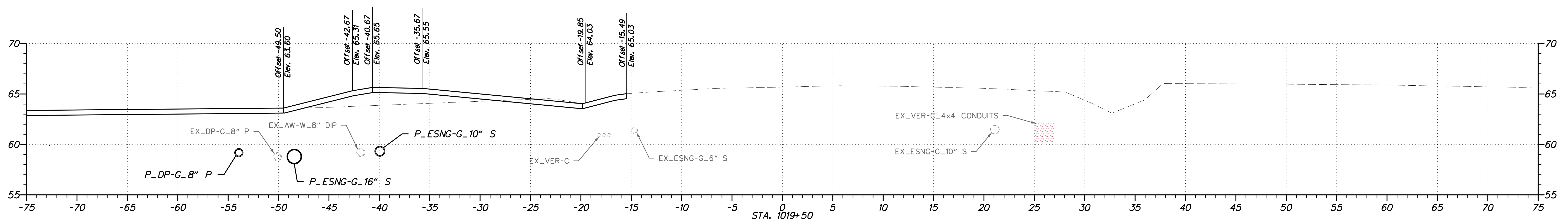
SR 72, ADVANCED UTILITY  
RELOCAITON FROM MCCOY  
ROAD TO SR 71

CONTRACT	BRIDGE NO.	N/A
T201401101	DESIGNED BY: CCG	
COUNTY	CHECKED BY: BPH	
NEW CASTLE		

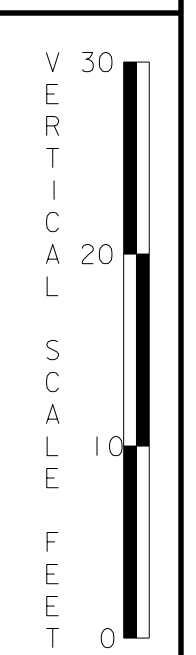
CROSS SECTION

SHEET NO.	37
TOTAL SHTS.	54

PLOTTED BY: GABEL DATE: 6/22/2018  
 FILE LOCATION: Q:\INDE\110500\_017\_SR\_72\_MCCOY\_RD\_TO\_SR\_CADD\XS.DGN [ SHEET: XS38 ]



UNOFFICIAL  
 WEBSITE  
 COPY



ADDENDUMS / REVISIONS	

NOT TO SCALE

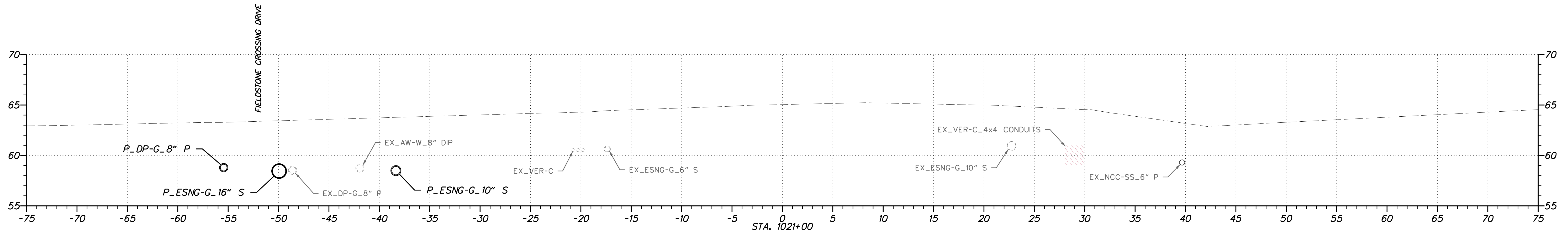
**SR 72, ADVANCED UTILITY  
 RELOCAITON FROM MCCOY  
 ROAD TO SR 71**

CONTRACT	BRIDGE NO.	N/A
T201401101	DESIGNED BY: CCG	
COUNTY	CHECKED BY: BPH	
NEW CASTLE		

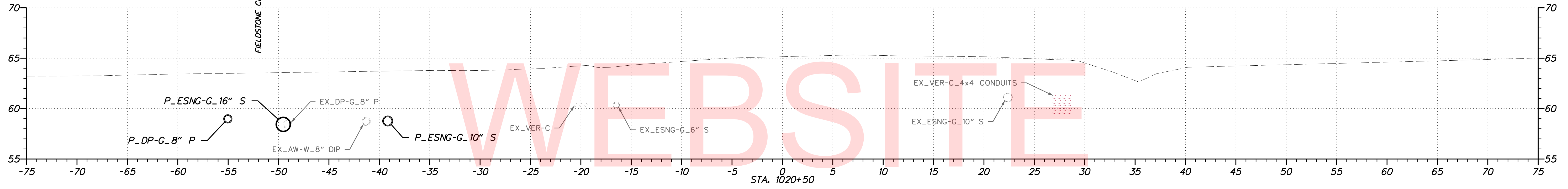
**CROSS SECTION**

SHEET NO.	38
TOTAL SHTS.	54

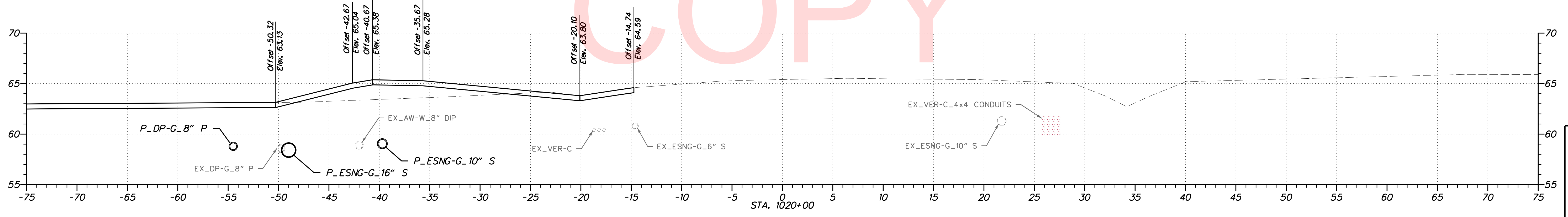
PLOTTED BY: GABEL DATE: 6/22/2018  
 FILE LOCATION: Q:\INDE\110500\_017\_SR\_72\_MCCOY\_RD\_TO\_SR\_CADD\XS.DGN [ SHEET: XS39 ]



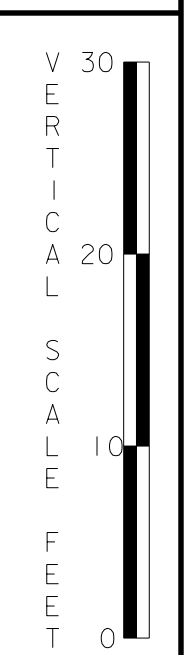
UNOFFICIAL



WEBSITE



COPY



ADDENDUMS / REVISIONS	

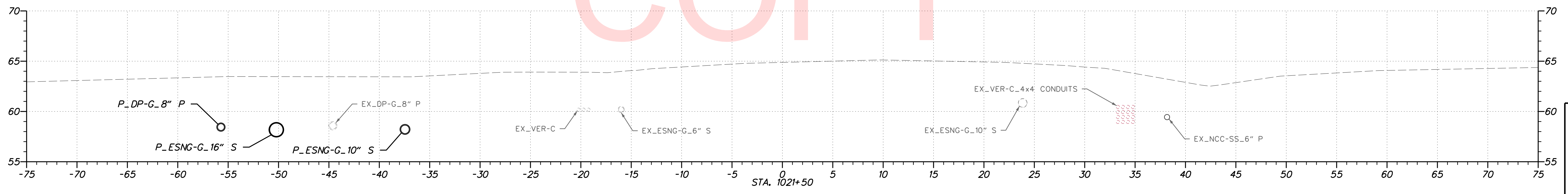
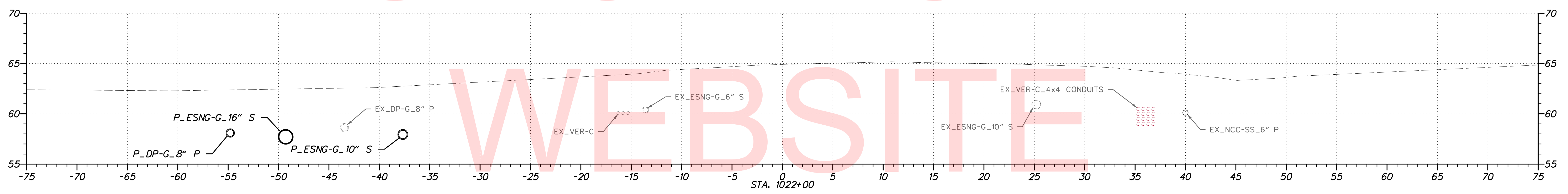
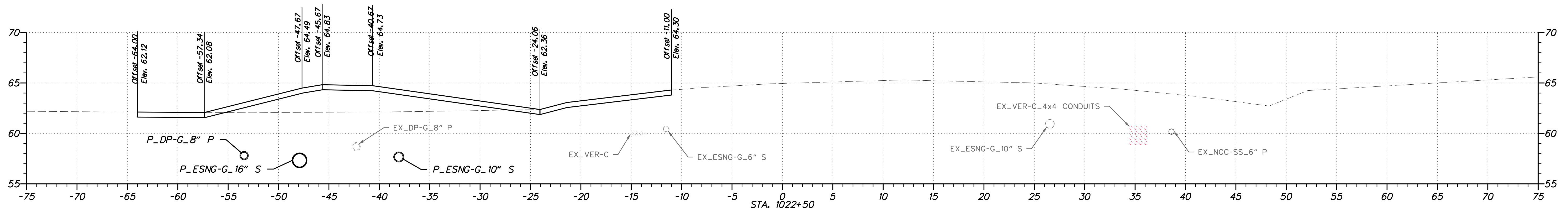
NOT TO SCALE

SR 72, ADVANCED UTILITY  
RELOCAITON FROM MCCOY  
ROAD TO SR 71

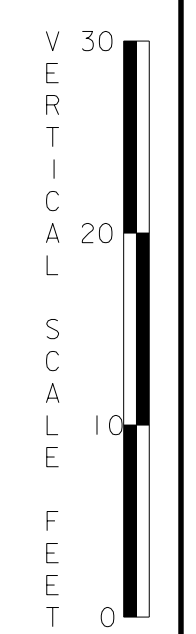
CONTRACT	BRIDGE NO.	N/A
T201401101	DESIGNED BY: CCG	
COUNTY	CHECKED BY: BPH	
NEW CASTLE		

CROSS SECTION

SHEET NO.	39
TOTAL SHTS.	54



UNOFFICIAL  
WEBSITE  
COPY



PLOTTED BY: GABEL DATE: 6/22/2018  
 FILE LOCATION: Q:\INDE\1105000\_017\_SR\_72\_MCCOY\_RD\_TO\_SR\_CADD\XS.DGN [ SHEET: XS40 ]



ADDENDUMS / REVISIONS	

NOT TO SCALE

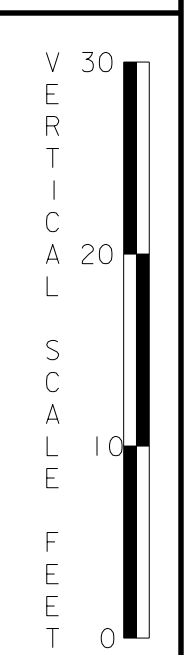
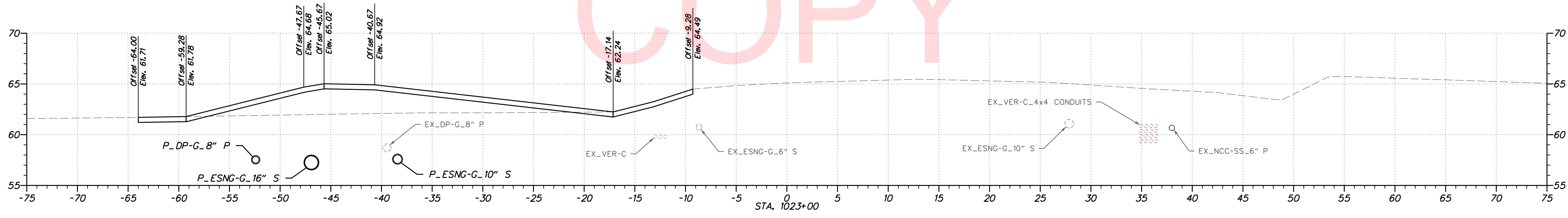
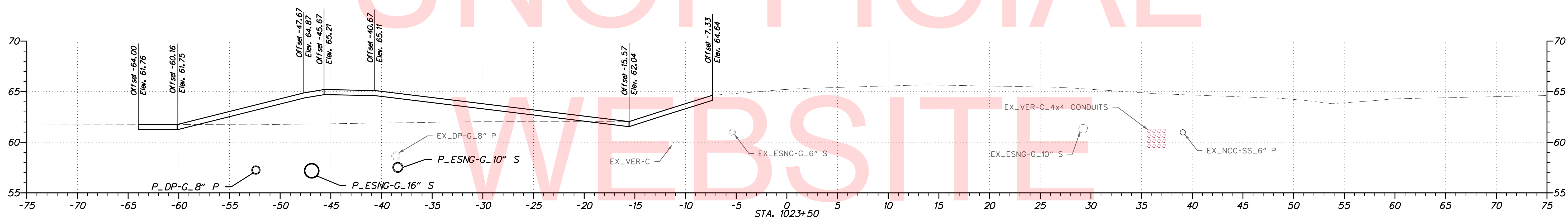
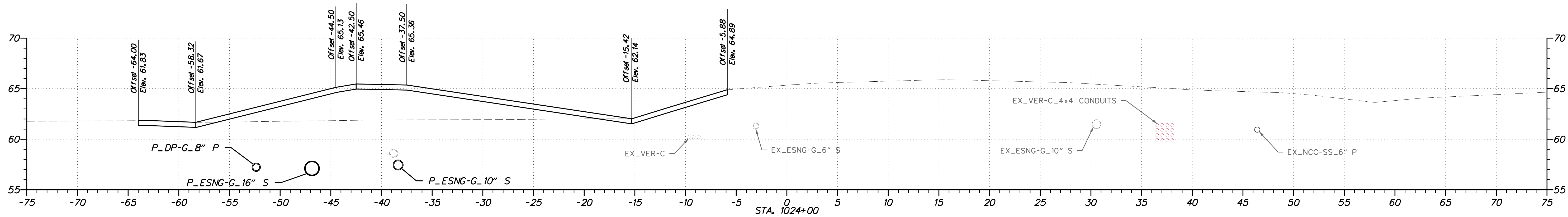
**SR 72, ADVANCED UTILITY  
 RELOCAITON FROM MCCOY  
 ROAD TO SR 71**

CONTRACT	BRIDGE NO.	N/A
T201401101	DESIGNED BY: CCG	
COUNTY	CHECKED BY: BPH	
NEW CASTLE		

<b>CROSS SECTION</b>
SHEET NO. 40
TOTAL SHTS. 54



PLOTTED BY: GABEL DATE: 6/22/2018  
 FILE LOCATION: Q:\INDE\110500-017\_SR-72\_MCCOY\_RD\_TO\_SR\CADD\XSS.DGN [ SHEET: XS41 ]



UNOFFICIAL  
 WEBSITE  
 COPY



ADDENDUMS / REVISIONS	

NOT TO SCALE

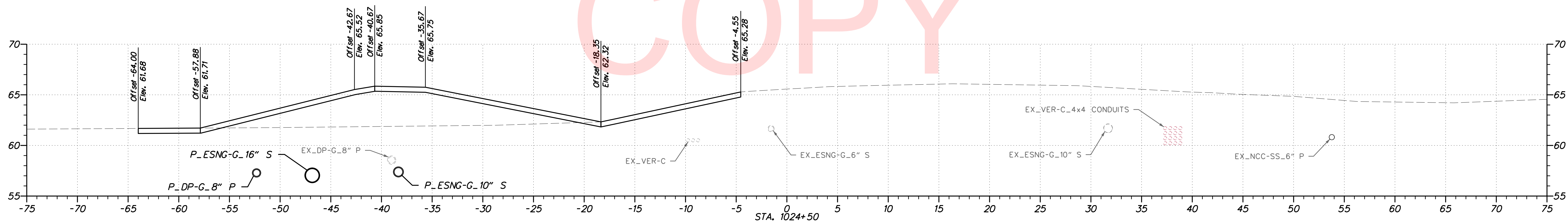
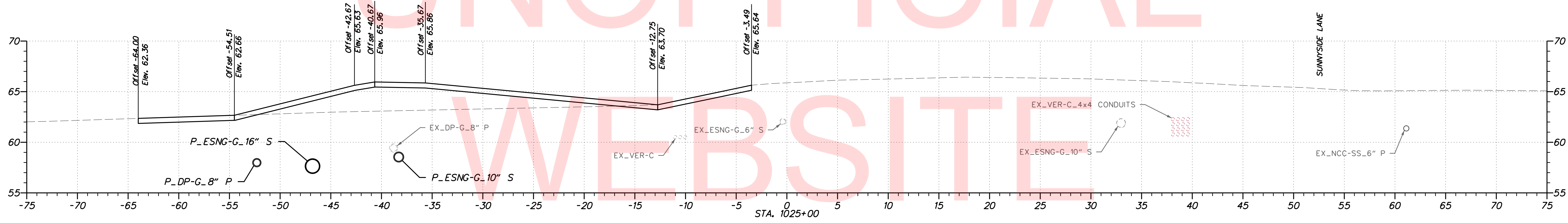
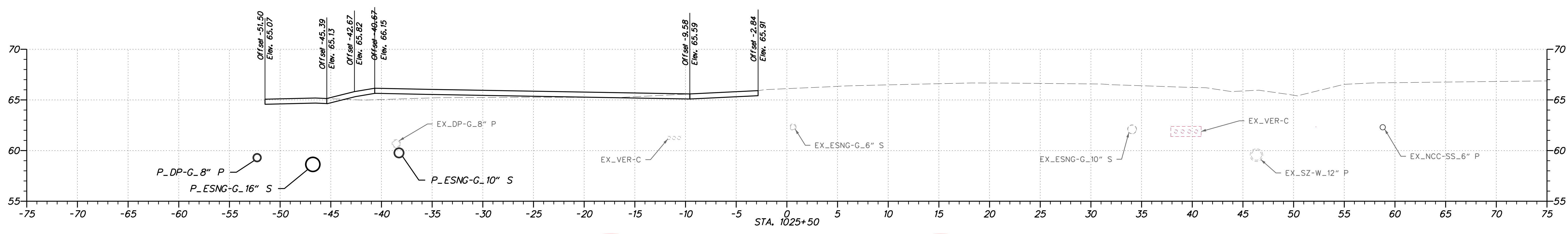
**SR 72, ADVANCED UTILITY  
 RELOCAITON FROM MCCOY  
 ROAD TO SR 71**

CONTRACT	BRIDGE NO.	N/A
T201401101	DESIGNED BY:CGG	
COUNTY	CHECKED BY:BPH	
NEW CASTLE		

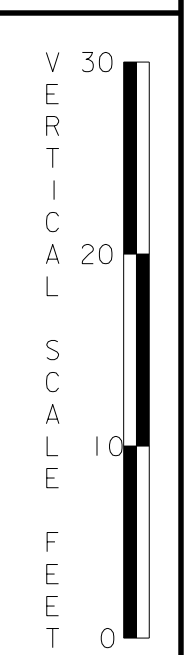
**CROSS SECTION**

SHEET NO.	41
TOTAL SHTS.	54

PLOTTED BY: GABEL DATE: 6/22/2018  
 FILE LOCATION: Q:\INDE\110500\017\_SR\_72\_MCCOY\_RD\_TO\_SR\_CADD\XS.DGN [ SHEET: XS42 ]



SUNNYSIDE LANE



ADDENDUMS / REVISIONS	

NOT TO SCALE

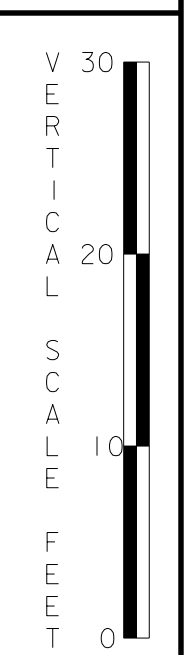
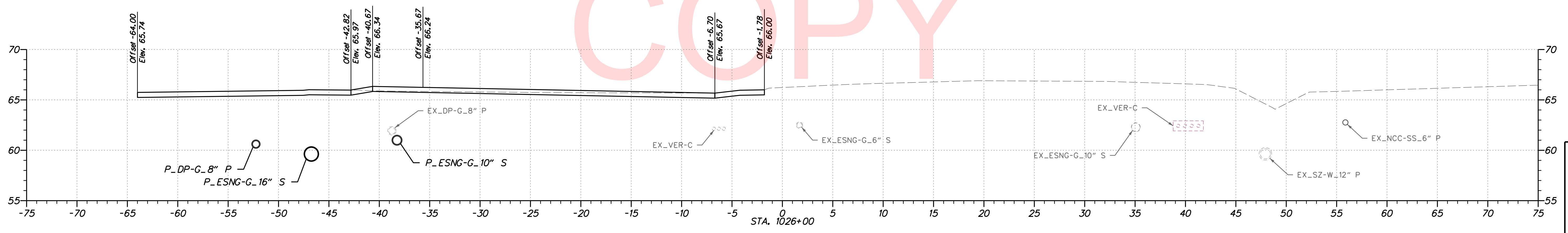
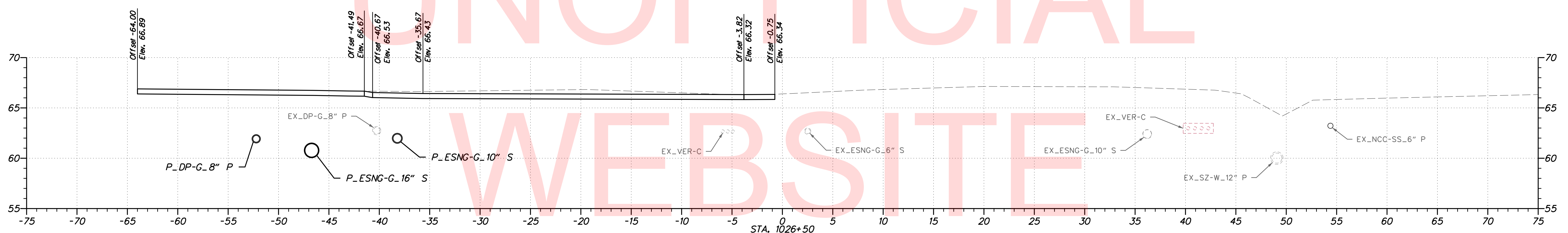
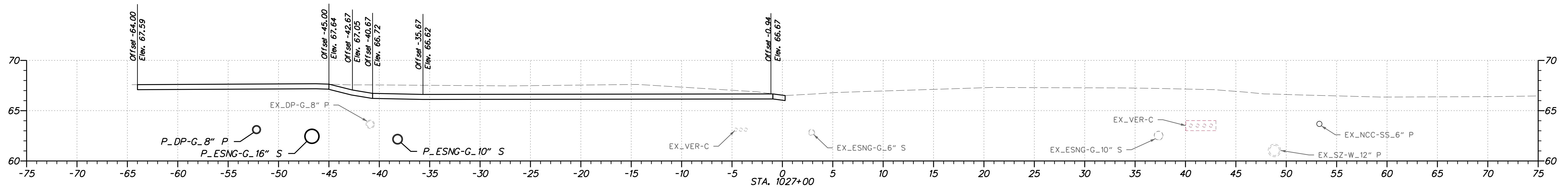
SR 72, ADVANCED UTILITY  
 RELOCAITON FROM MCCOY  
 ROAD TO SR 71

CONTRACT	BRIDGE NO.	N/A
T201401101	DESIGNED BY:CGG	
COUNTY	CHECKED BY:BPH	
NEW CASTLE		

CROSS SECTION

SHEET NO.	42
TOTAL SHTS.	54

PLOTTED BY: GABEL DATE: 6/22/2018  
 FILE LOCATION: Q:\INDE\110500\017\_SR\_72\_MCCOY\_RD\_TO\_SR\CADD\XS.DGN [ SHEET: XS4.3 ]



ADDENDUMS / REVISIONS	

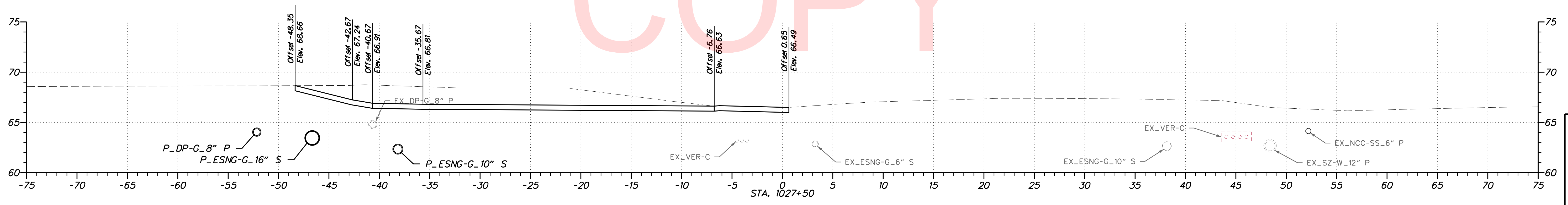
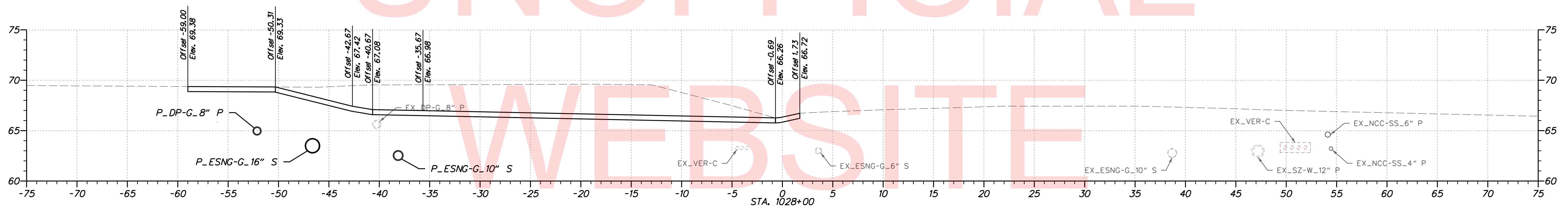
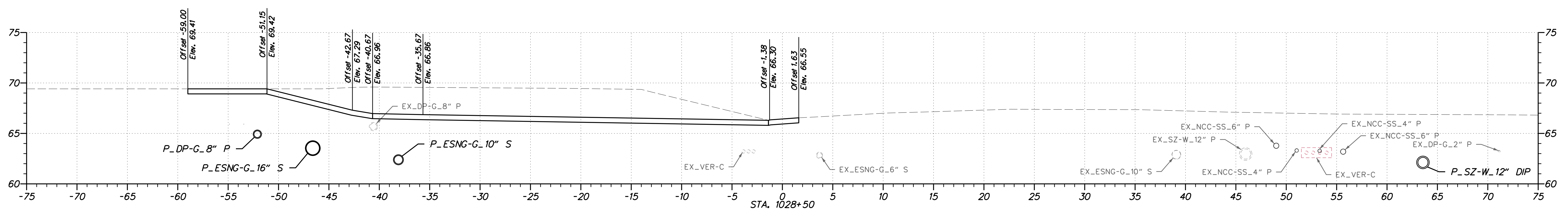
NOT TO SCALE

**SR 72, ADVANCED UTILITY  
 RELOCAITON FROM MCCOY  
 ROAD TO SR 71**

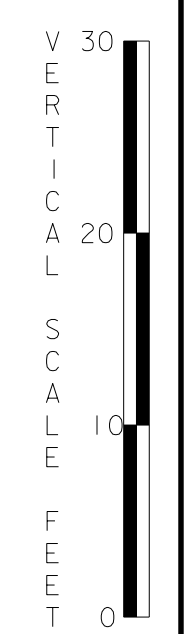
CONTRACT	BRIDGE NO.	N/A
T201401101	DESIGNED BY:CGG	
COUNTY	CHECKED BY:BPH	
NEW CASTLE		

**CROSS SECTION**  
 SHEET NO. 43  
 TOTAL SHTS. 54

PLOTTED BY: GABEL DATE: 6/22/2018  
 FILE LOCATION: Q:\INDE\1105000\017\_SR\_72\_MCCOY\_RD\_TO\_SR\_CADD\XS.DGN [ SHEET: XS44 ]



UNOFFICIAL  
 WEBSITE  
 COPY



ADDENDUMS / REVISIONS	

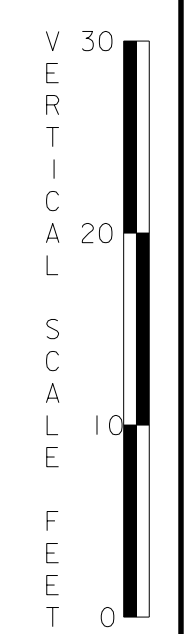
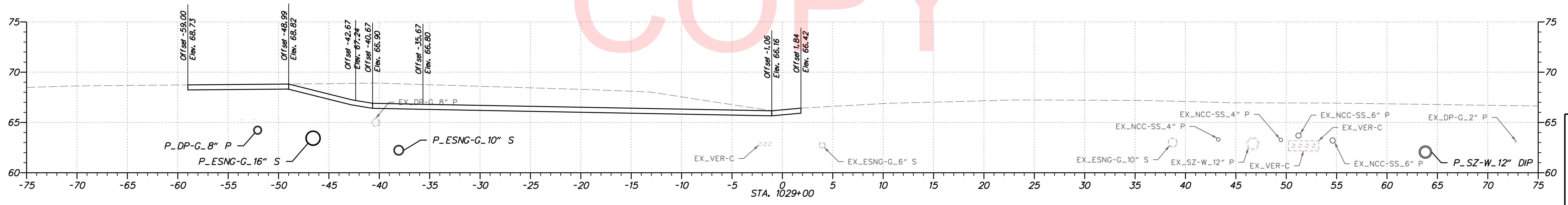
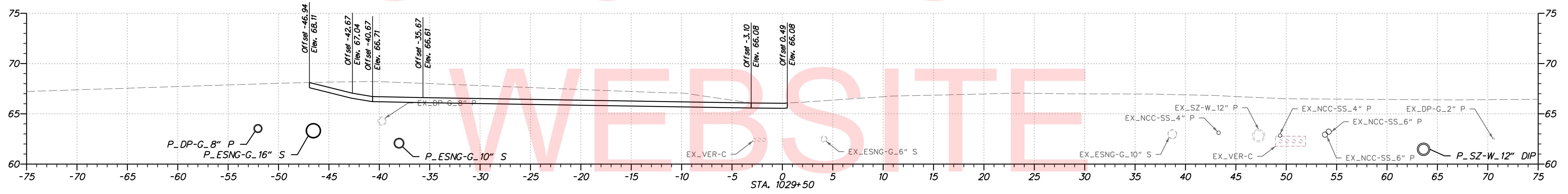
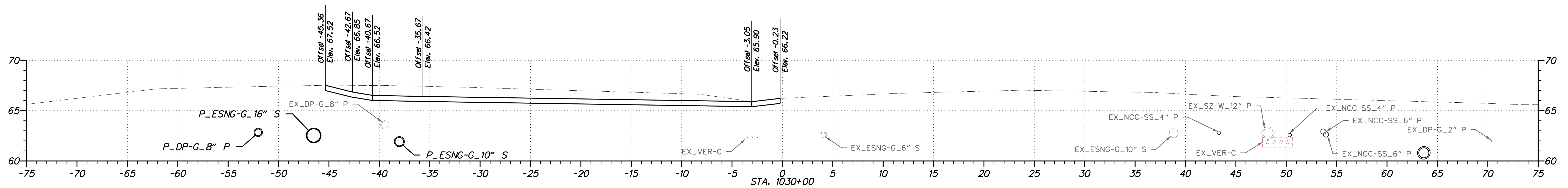
NOT TO SCALE

**SR 72, ADVANCED UTILITY  
 RELOCATION FROM MCCOY  
 ROAD TO SR 71**

CONTRACT	BRIDGE NO.	N/A
T201401101	DESIGNED BY:CGG	
COUNTY	CHECKED BY: BPH	
NEW CASTLE		

<b>CROSS SECTION</b>
SHEET NO. 44
TOTAL SHTS. 54

PLOTTED BY: GABEL DATE: 6/22/2018  
 FILE LOCATION: Q:\INDE\110500\017\_SR\_72\_MCCOY\_RD\_TO\_SR\_CADD\XS.DGN [ SHEET: XS45 ]



UNOFFICIAL  
 WEBSITE  
 COPY



ADDENDUMS / REVISIONS	

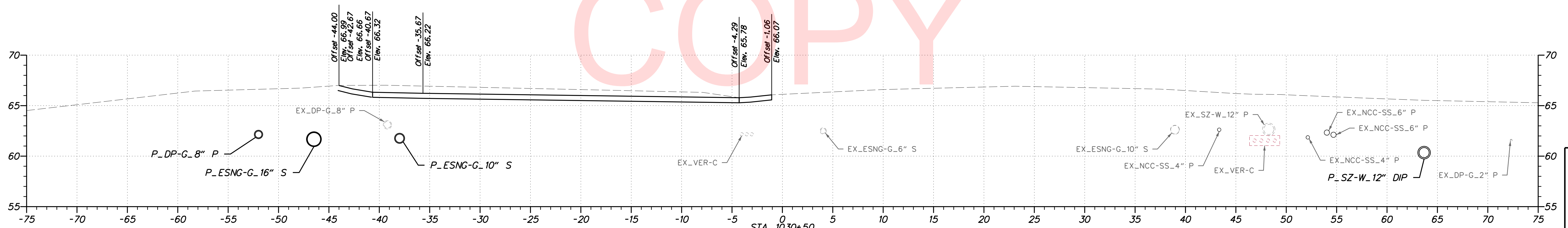
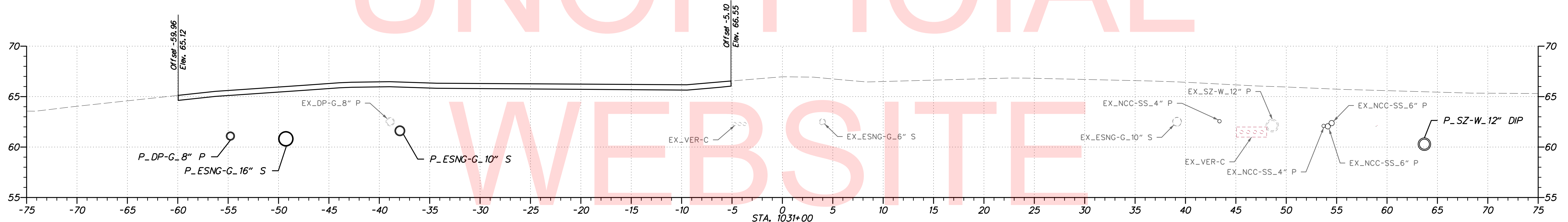
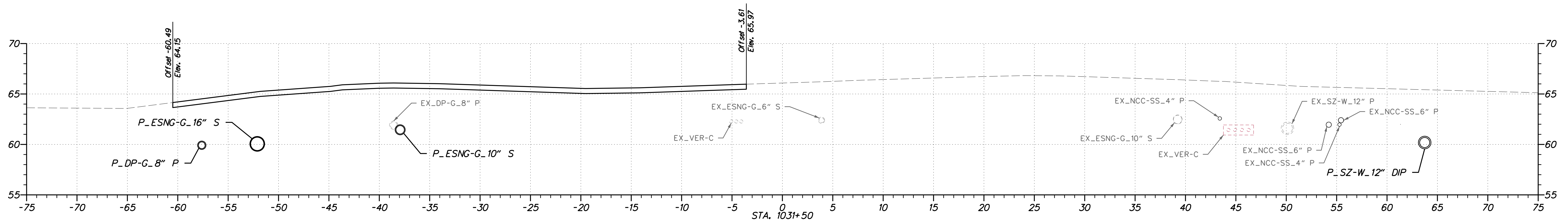
NOT TO SCALE

**SR 72, ADVANCED UTILITY  
 RELOCATION FROM MCCOY  
 ROAD TO SR 71**

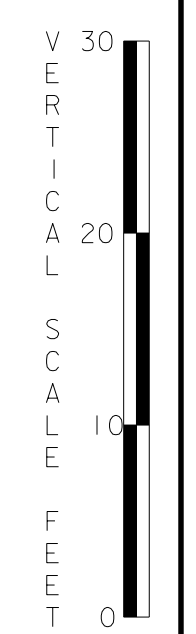
CONTRACT	BRIDGE NO.	N/A
T201401101	DESIGNED BY:CGG	
COUNTY	CHECKED BY: BPH	
NEW CASTLE		

<b>CROSS SECTION</b>
SHEET NO.
45
TOTAL SHTS.
54

DATE: 6/22/2018  
 PLOTTED BY: GABEL  
 FILE LOCATION: Q:\INDE\1105000\_017\_SR\_72\_MCCOY\_RD\_TO\_SR\_CADD\XS.DGN [ SHEET: XS46 ]



UNOFFICIAL  
WEBSITE  
COPY



ADDENDUMS / REVISIONS	

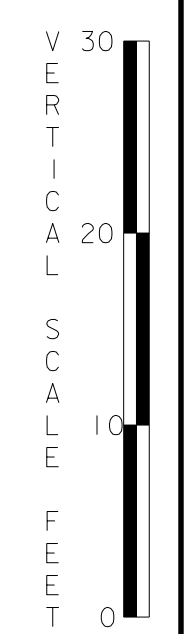
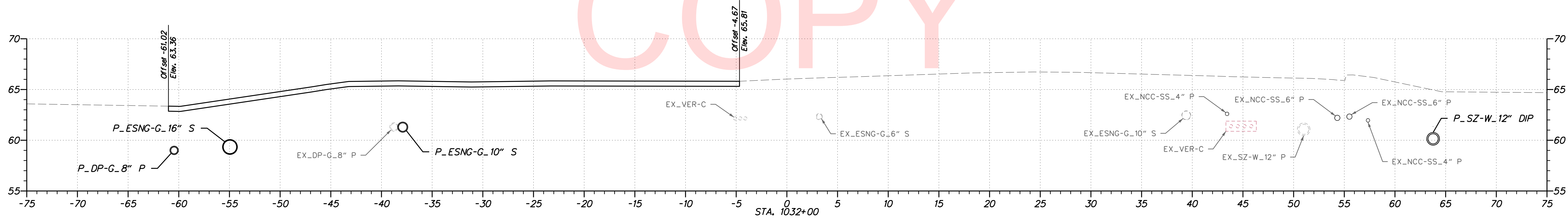
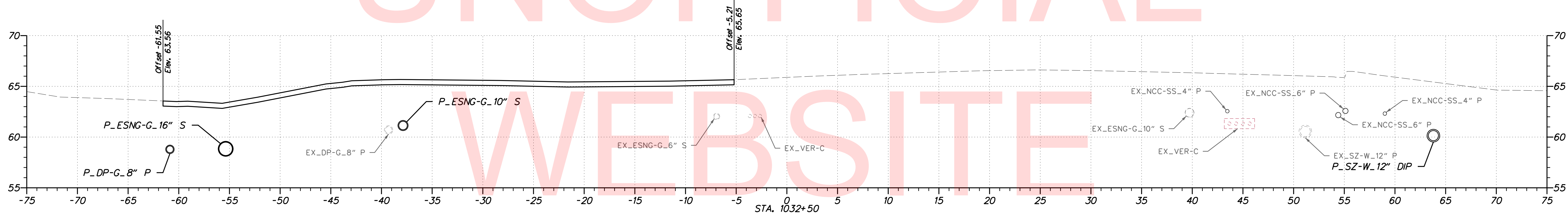
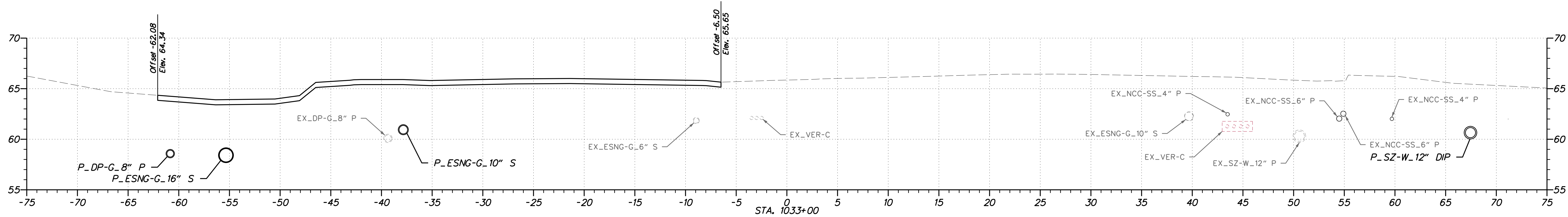
NOT TO SCALE

SR 72, ADVANCED UTILITY  
 RELOCAITON FROM MCCOY  
 ROAD TO SR 71

CONTRACT	BRIDGE NO.	N/A
T201401101	DESIGNED BY:CGG	
COUNTY	CHECKED BY:BPH	
NEW CASTLE		

<b>CROSS SECTION</b>	SHEET NO.
	46
	TOTAL SHTS.
54	

PLOTTED BY: GABEL DATE: 6/22/2018  
 FILE LOCATION: Q:\INDE\110500\_017\_SR\_72\_MCCOY\_RD\_TO\_SR\CADD\XSS.DGN [ SHEET: XS47 ]



UNOFFICIAL  
 WEBSITE  
 COPY



ADDENDUMS / REVISIONS	

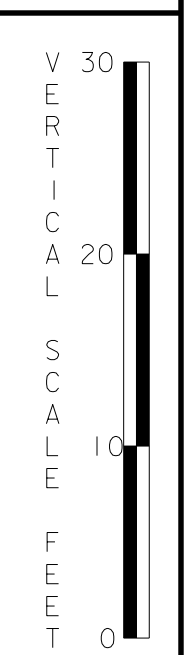
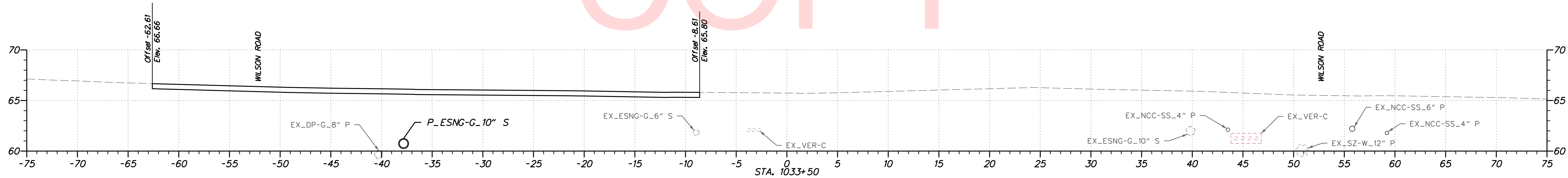
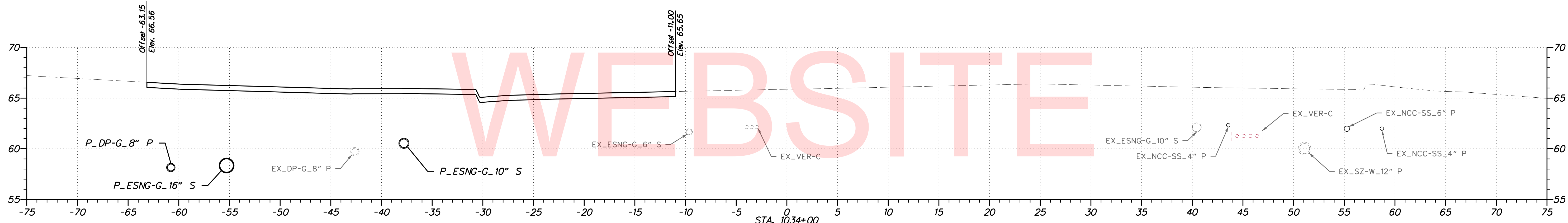
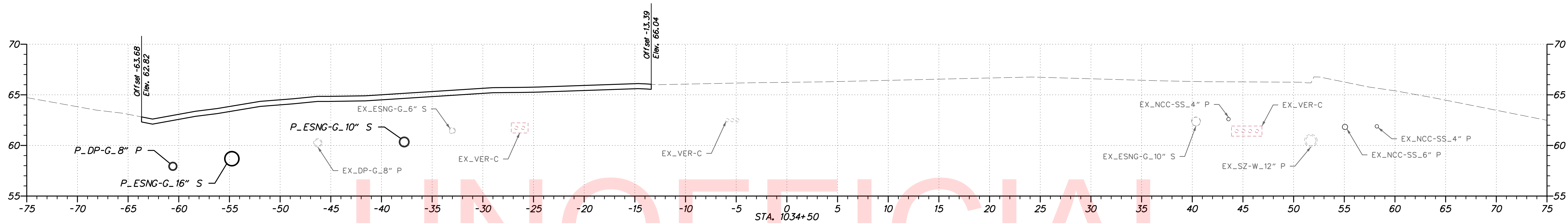
NOT TO SCALE

**SR 72, ADVANCED UTILITY  
 RELOCAITON FROM MCCOY  
 ROAD TO SR 71**

CONTRACT	BRIDGE NO.	N/A
T201401101	DESIGNED BY:CGG	
COUNTY	CHECKED BY:BPH	
NEW CASTLE		

<b>CROSS SECTION</b>
SHEET NO. 47
TOTAL SHTS. 54

PLOTTED BY: GABEL DATE: 6/22/2018  
 FILE LOCATION: Q:\INDE\1105000\017\_SR\_72\_MCCOY\_RD\_TO\_SR\_CADD\XSS.DGN [ SHEET: XSS48 ]



UNOFFICIAL  
 WEBSITE  
 COPY

ADDENDUMS / REVISIONS	

NOT TO SCALE

SR 72, ADVANCED UTILITY  
 RELOCAITON FROM MCCOY  
 ROAD TO SR 71

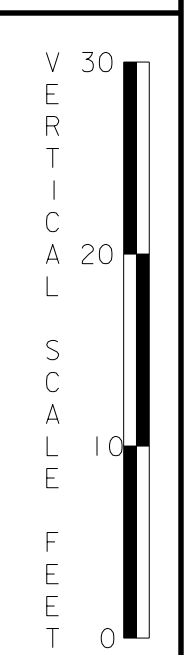
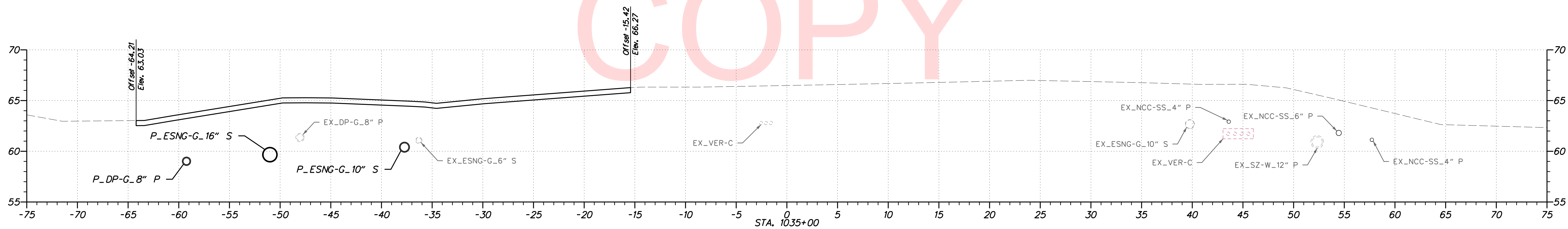
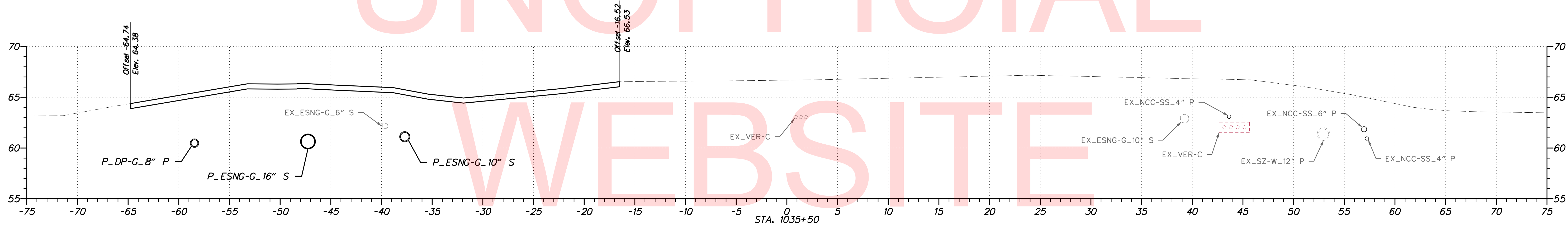
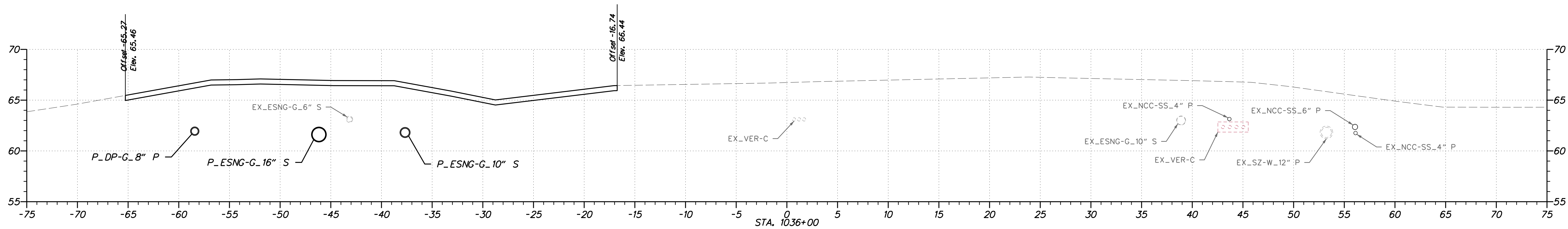
CONTRACT	BRIDGE NO.	N/A
T201401101	DESIGNED BY:CGG	
COUNTY	CHECKED BY: BPH	
NEW CASTLE		

CROSS SECTION

SHEET NO.	48
TOTAL SHTS.	54



UNOFFICIAL  
WEBSITE  
COPY



DATE: 6/22/2018  
 PLOTTED BY: GABEL  
 FILE LOCATION: Q:\INDE\1105000\017\_SR-72\_MCCOY\_RD\_TO\_SR\CADD\XSS.DGN [ SHEET: XS49 ]



ADDENDUMS / REVISIONS	

NOT TO SCALE

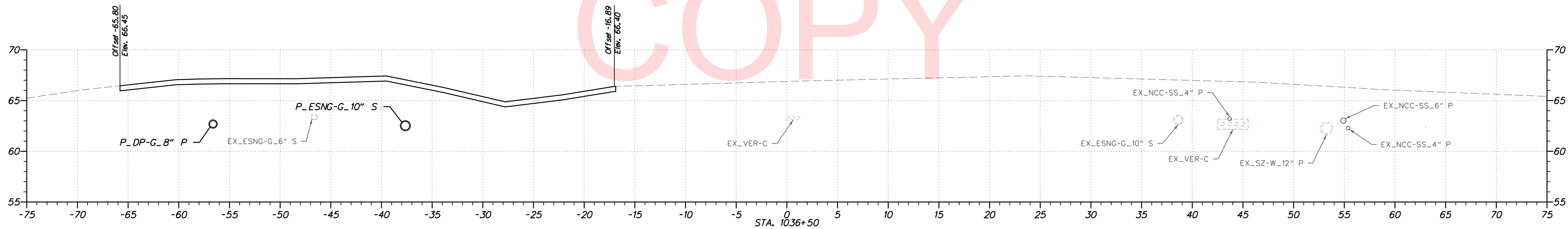
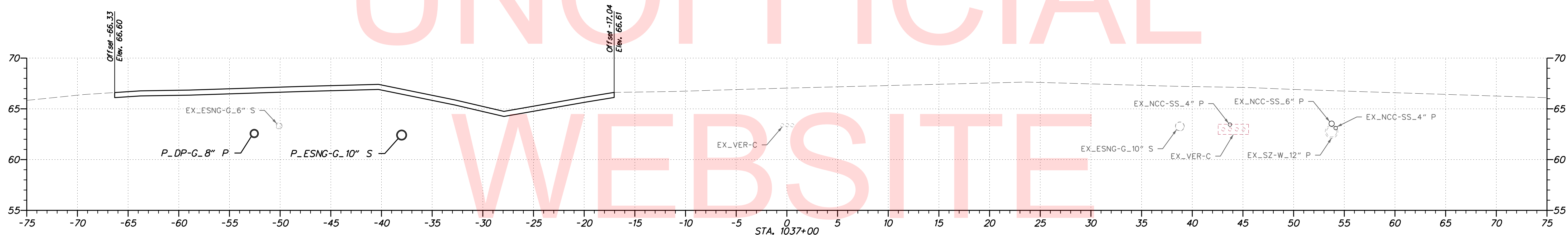
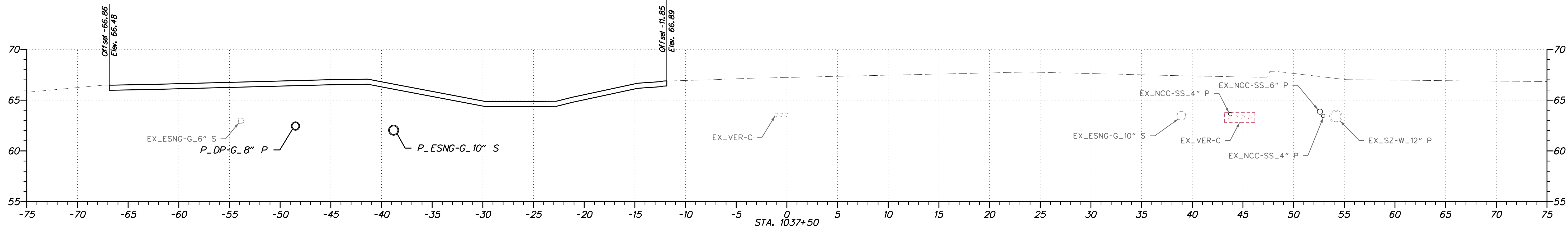
SR 72, ADVANCED UTILITY  
 RELOCAITON FROM MCCOY  
 ROAD TO SR 71

CONTRACT	BRIDGE NO.	N/A
T201401101	DESIGNED BY:CGG	
COUNTY	CHECKED BY:BPH	
NEW CASTLE		

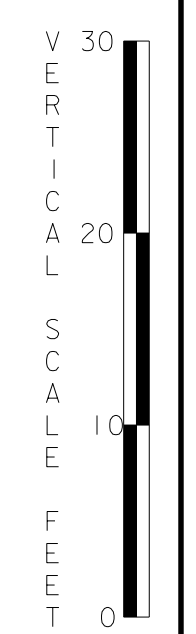
CROSS SECTION

SHEET NO.	49
TOTAL SHTS.	54

PLOTTED BY: GABEL DATE: 6/22/2018  
 FILE LOCATION: Q:\INDE\110500\_017\_SR\_72\_MCCOY\_RD\_TO\_SR\CADD\XSS.DGN [ SHEET: X550 ]



UNOFFICIAL  
 WEBSITE  
 COPY



ADDENDUMS / REVISIONS	

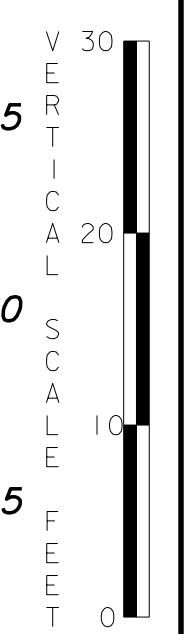
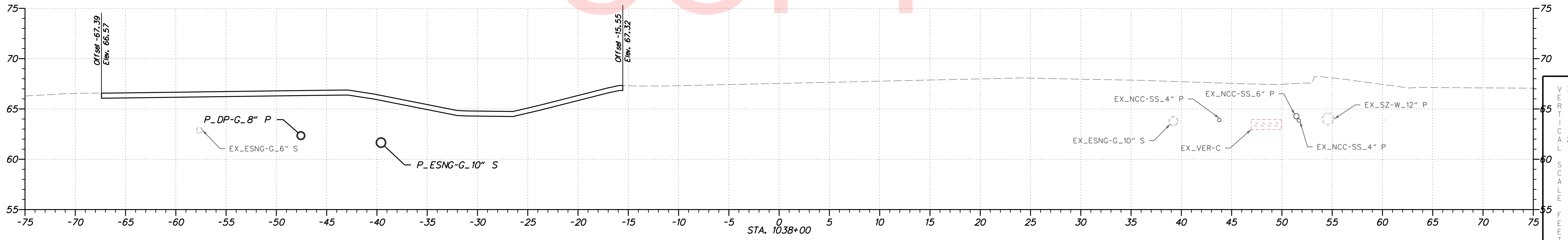
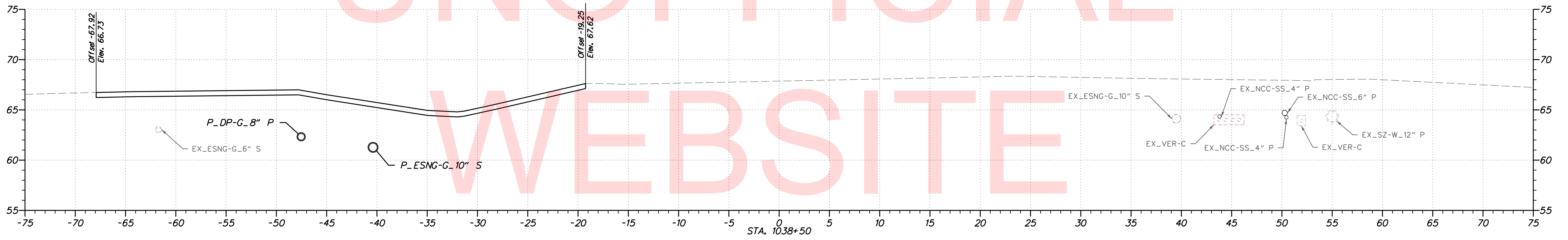
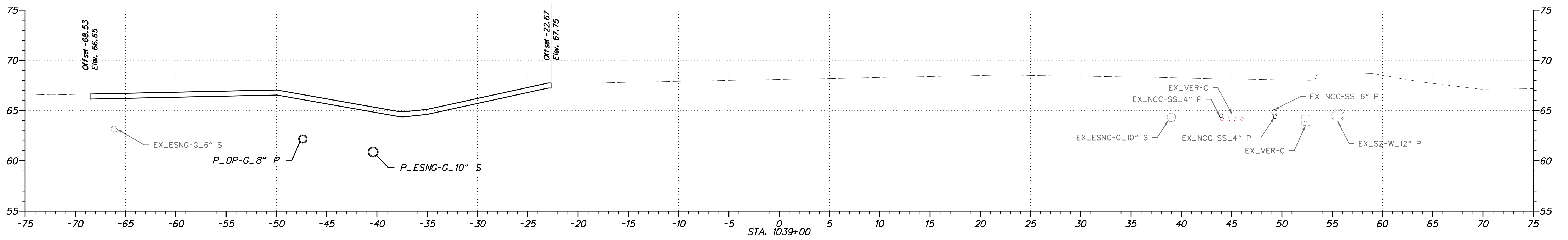
NOT TO SCALE

**SR 72, ADVANCED UTILITY  
 RELOCATION FROM MCCOY  
 ROAD TO SR 71**

CONTRACT	BRIDGE NO.	N/A
T201401101	DESIGNED BY:CGG	
COUNTY	CHECKED BY:BPH	
NEW CASTLE		

**CROSS SECTION**

SHEET NO.	50
TOTAL SHTS.	54



UNOFFICIAL  
WEBSITE  
COPY

PLOTTED BY: GABEL DATE: 6/22/2018  
 FILE LOCATION: Q:\INDE.110500\_017\_SR\_72\_MCCOY\_RD\_TO\_SR\_CADD\XS.DGN [ SHEET: X51 ]



ADDENDUMS / REVISIONS

NOT TO SCALE

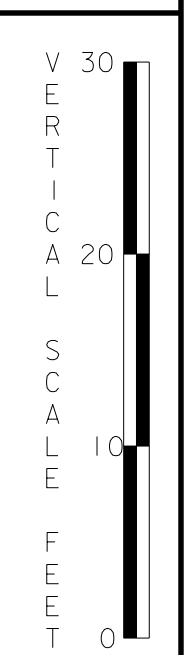
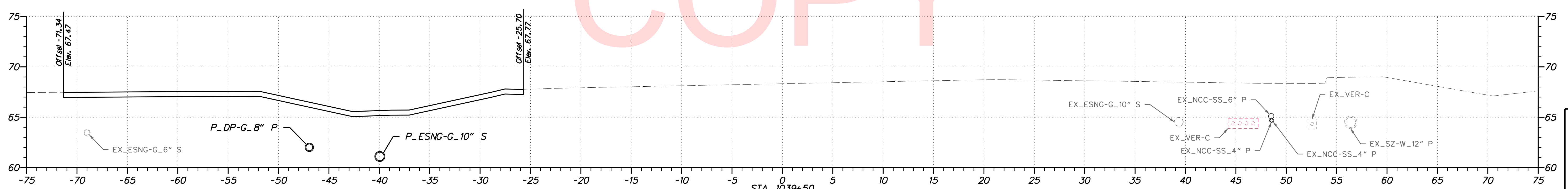
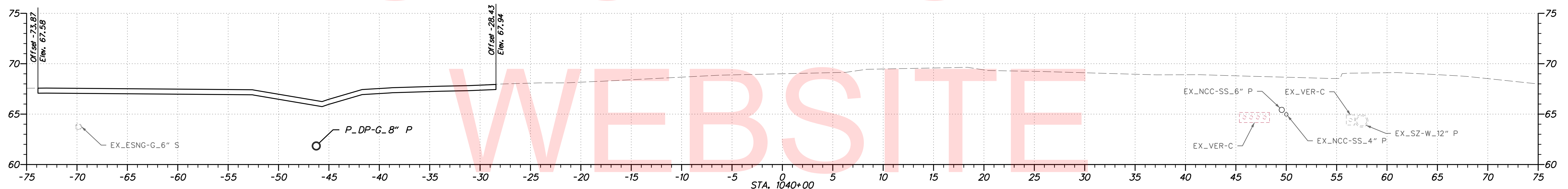
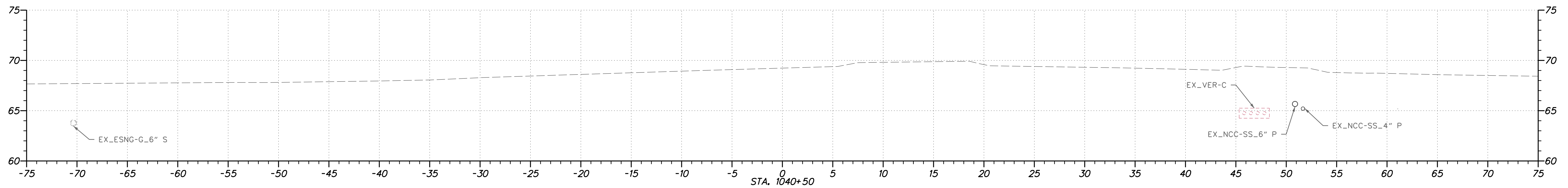
SR 72, ADVANCED UTILITY  
RELOCAITON FROM MCCOY  
ROAD TO SR 71

CONTRACT	BRIDGE NO.	N/A
T201401101	DESIGNED BY:CGG	
COUNTY	CHECKED BY: BPH	
NEW CASTLE		

CROSS SECTION

SHEET NO.	51
TOTAL SHTS.	54

UNOFFICIAL  
WEBSITE  
COPY



DATE: 6/22/2018  
 PLOTTED BY: GABEL  
 FILE LOCATION: Q:\INDE\110500-017\_SR-72\_MCCOY\_RD\_TO\_SR\CADD\XSS.DGN [ SHEET: XSS2 ]



ADDENDUMS / REVISIONS	

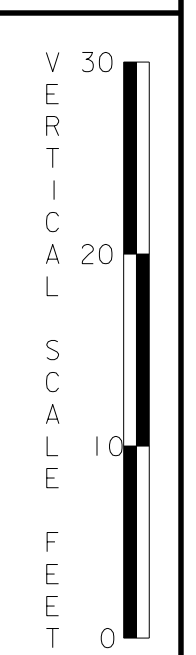
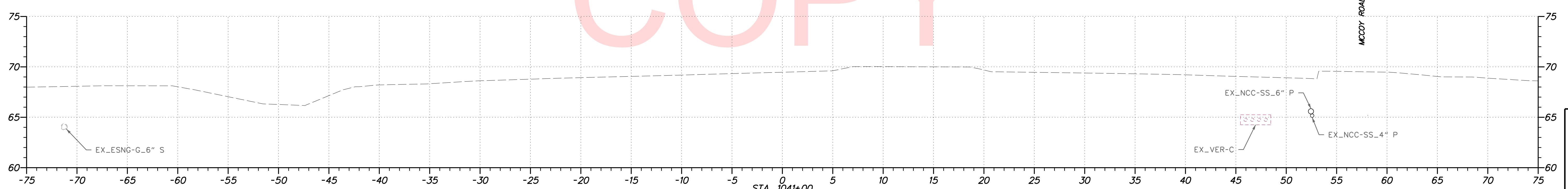
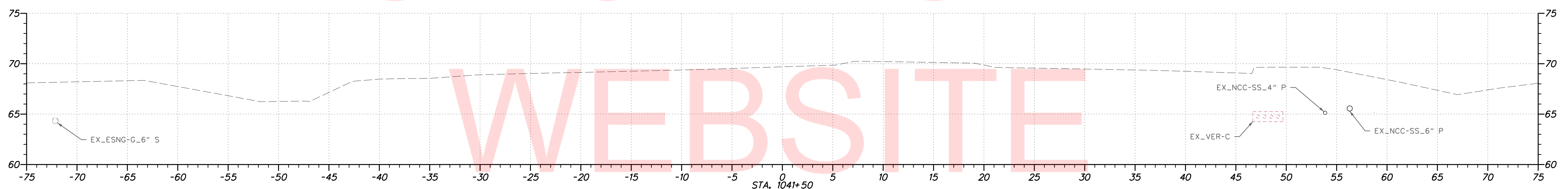
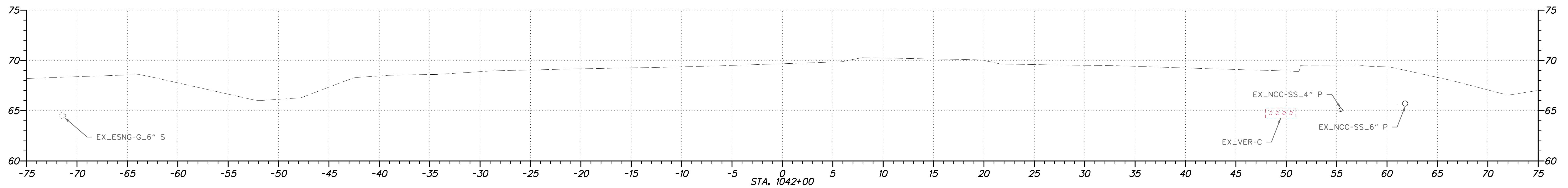
NOT TO SCALE

SR 72, ADVANCED UTILITY RELOCAITON FROM MCCOY ROAD TO SR 71

CONTRACT	BRIDGE NO.	N/A
T201401101	DESIGNED BY:CGG	
COUNTY	CHECKED BY:BPH	
NEW CASTLE		

CROSS SECTION	SHEET NO.
	52
	TOTAL SHTS.
	54

UNOFFICIAL  
WEBSITE  
COPY



PLOTTED BY: GABEL DATE: 6/22/2018  
 FILE LOCATION: Q:\INDE\110500\_017\_SR\_72\_MCCOY\_RD\_TO\_SR\_CADD\XS.DGN [ SHEET: X553 ]



ADDENDUMS / REVISIONS	

NOT TO SCALE

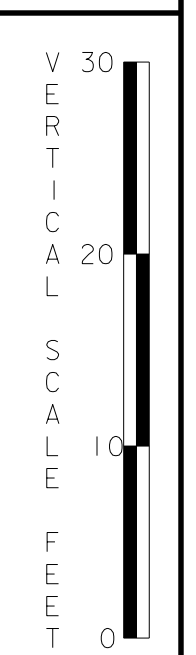
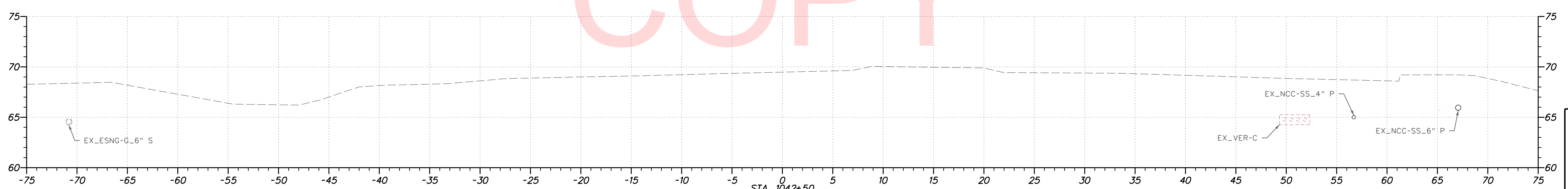
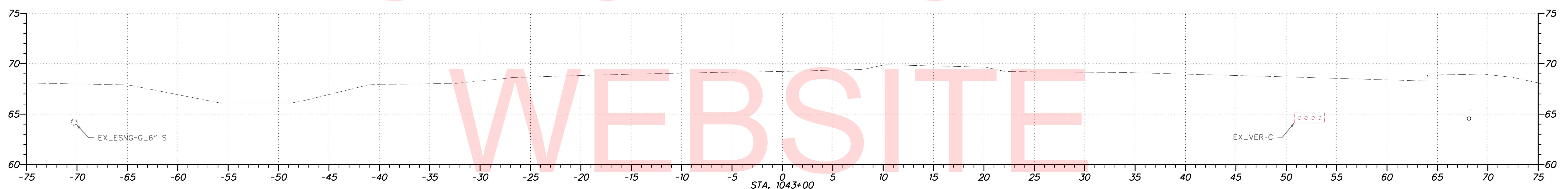
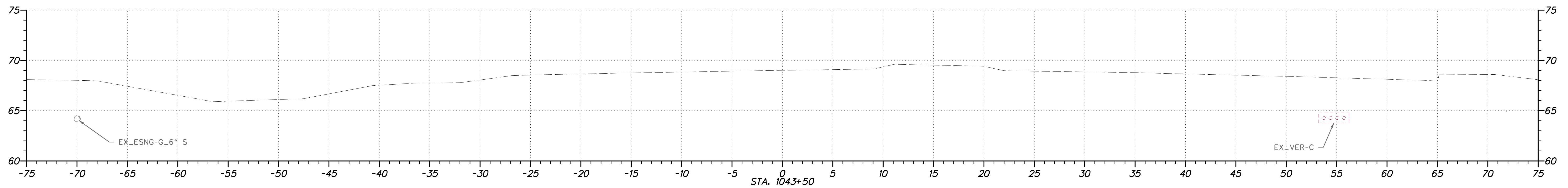
**SR 72, ADVANCED UTILITY  
 RELOCAITON FROM MCCOY  
 ROAD TO SR 71**

CONTRACT	BRIDGE NO.	N/A
T201401101	DESIGNED BY:CGG	
COUNTY	CHECKED BY:BPH	
NEW CASTLE		

**CROSS SECTION**

SHEET NO.	53
TOTAL SHTS.	54

UNOFFICIAL  
WEBSITE  
COPY



PLOTTED BY: GABEL DATE: 6/22/2018  
 FILE LOCATION: Q:\INDE\110500\017\_SR\_72\_MCCOY\_RD\_TO\_SR\_CADD\XS.DGN [ SHEET: XS54 ]



ADDENDUMS / REVISIONS	

NOT TO SCALE

**SR 72, ADVANCED UTILITY  
 RELOCAITON FROM MCCOY  
 ROAD TO SR 71**

CONTRACT	BRIDGE NO.	N/A
T201401101	DESIGNED BY:CGG	
COUNTY	CHECKED BY:BPH	
NEW CASTLE		

<b>CROSS SECTION</b>
SHEET NO. 54
TOTAL SHTS. 54